



St Edmundsbury
BOROUGH COUNCIL

West Suffolk House



Suffolk
County Council

How to get here

By bus

You can get here from the bus and railway station on the following bus routes.

■ **Stephenson's of Essex Breeze Service 2**
- every 30 minutes. Stops on Newmarket Road, near Beetons Way, less than 500 metres from West Suffolk House.

■ **Mulley's M55 circular route**
- hourly including the railway station; and M44 circular route - every 20 minutes including the bus station. Stops on Western Way outside West Suffolk House.

For more details

Bus station: 01284 702020

Stephenson's of Essex enquiries: 01440 704 583

www.stephensonsofessex.com

Mulley's Motorways enquiries: 01284 702 830

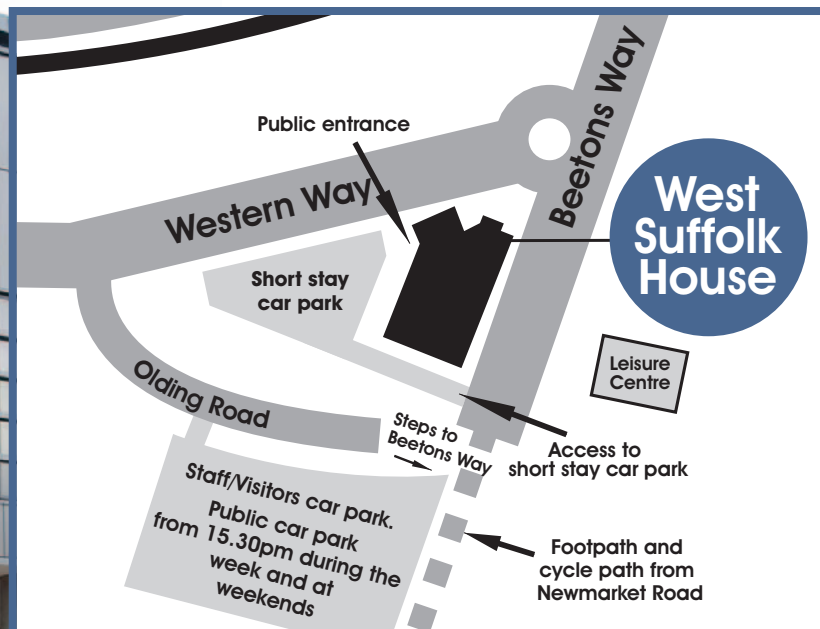
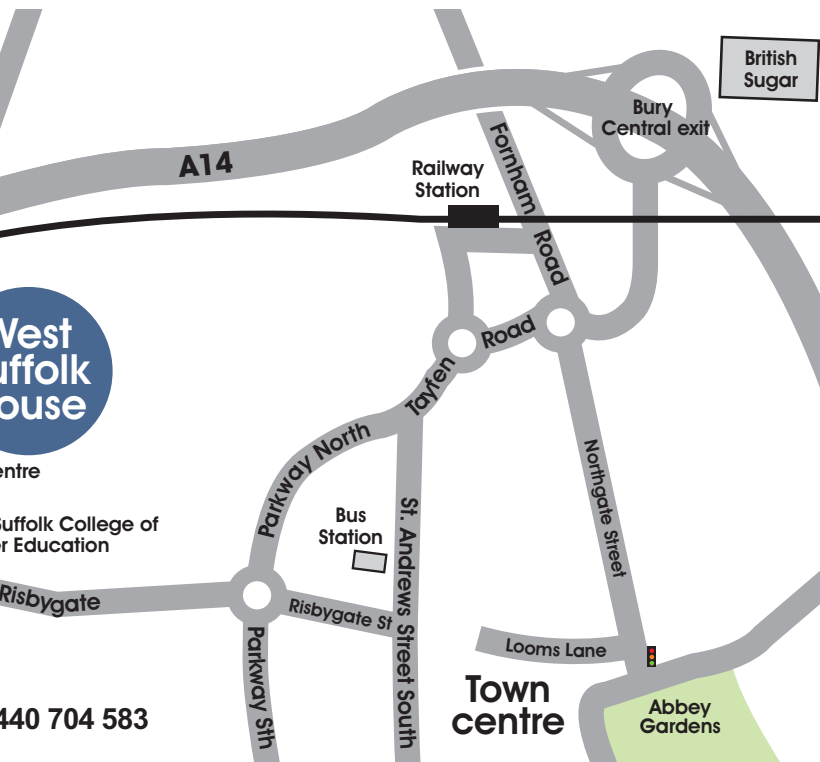
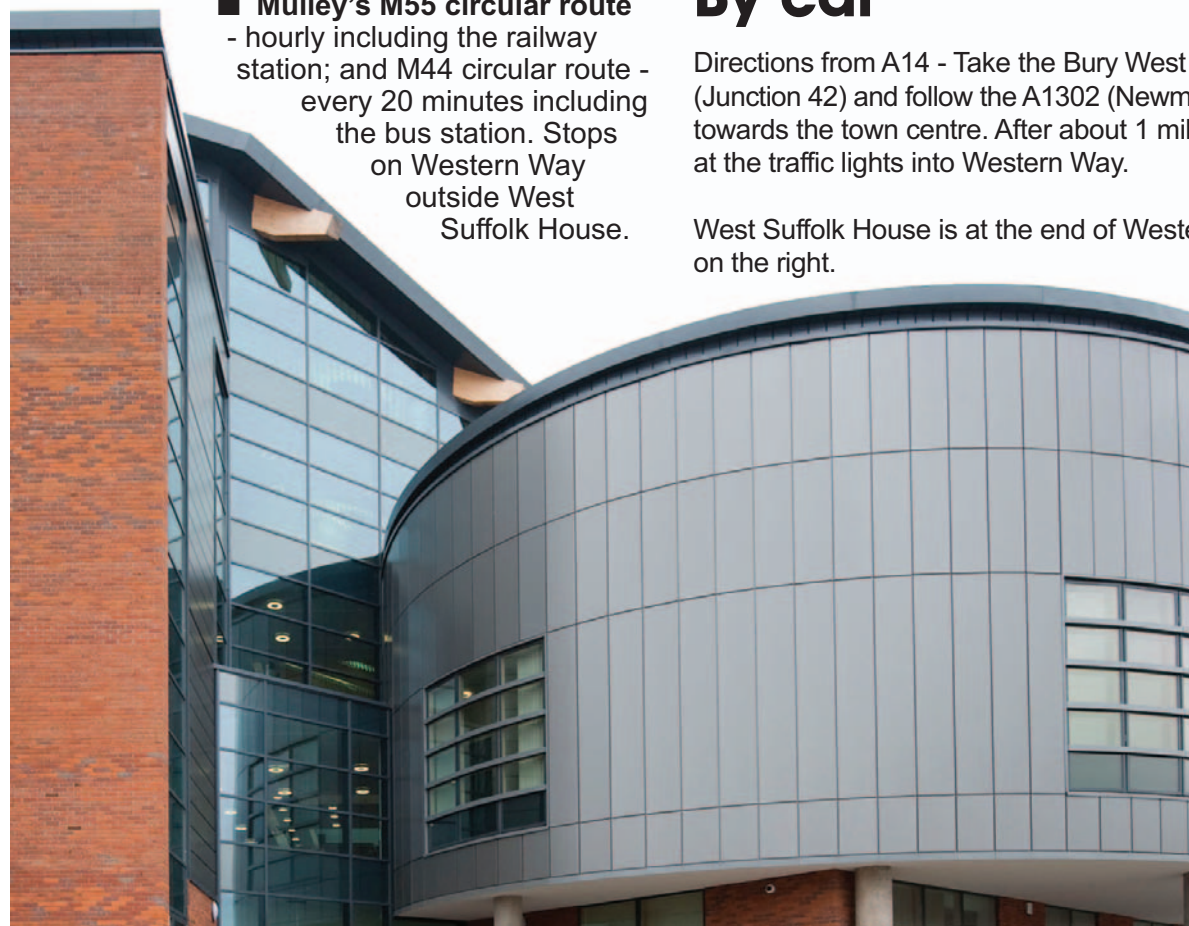
By car

Directions from A14 - Take the Bury West exit (Junction 42) and follow the A1302 (Newmarket Road) towards the town centre. After about 1 mile turn left at the traffic lights into Western Way.

West Suffolk House is at the end of Western Way on the right.

By train and taxi

Bury St Edmunds is on the Cambridge to Ipswich line, which links to mainline services to London and the rest of the country. Buses operate between the railway station and West Suffolk House, or visitors can walk (about 25 minutes) or take a taxi.



Opening hours: Monday to Friday 8.45am to 5pm

Suffolk County Council
08456 077055
www.suffolk.gov.uk

St Edmundsbury
Borough Council
01284 763233
www.stedmundsbury.gov.uk

West Suffolk House
Western Way
Bury St Edmunds
IP33 3YU