


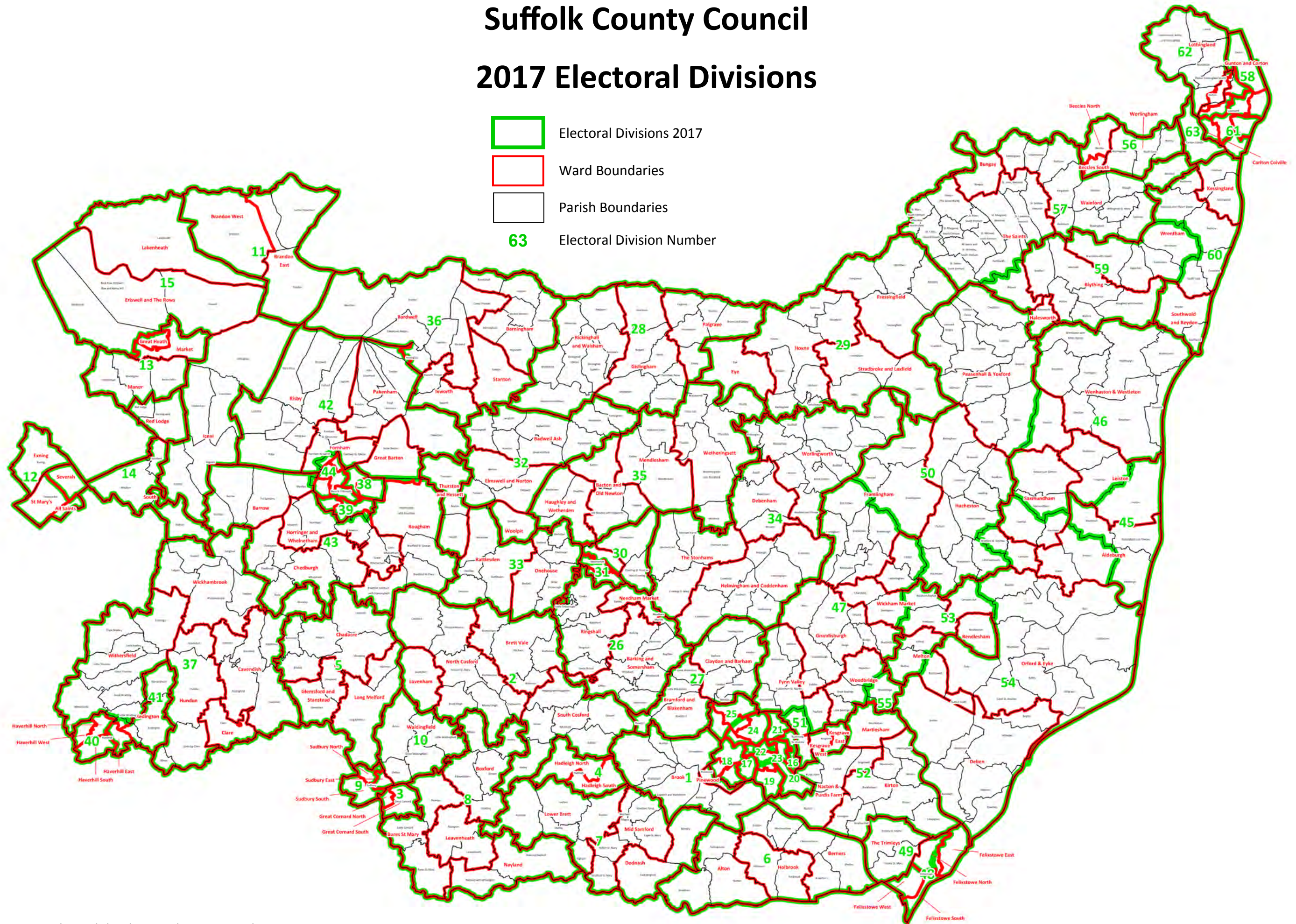
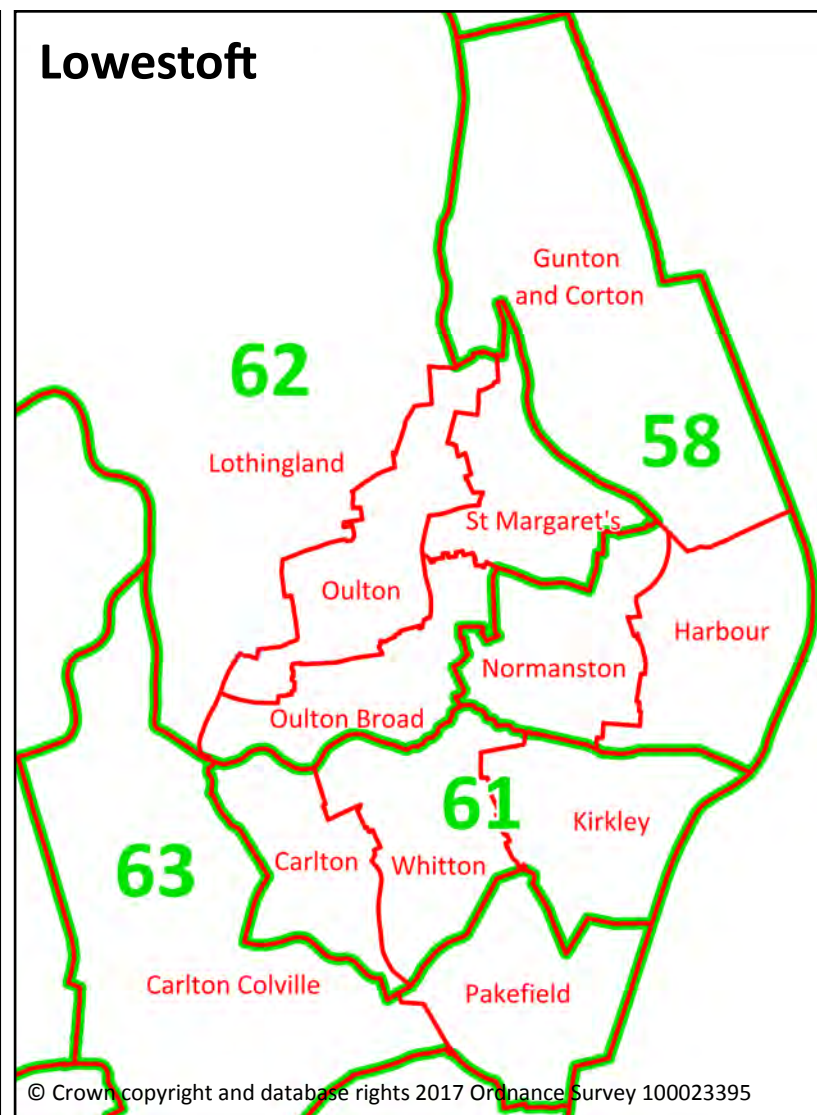
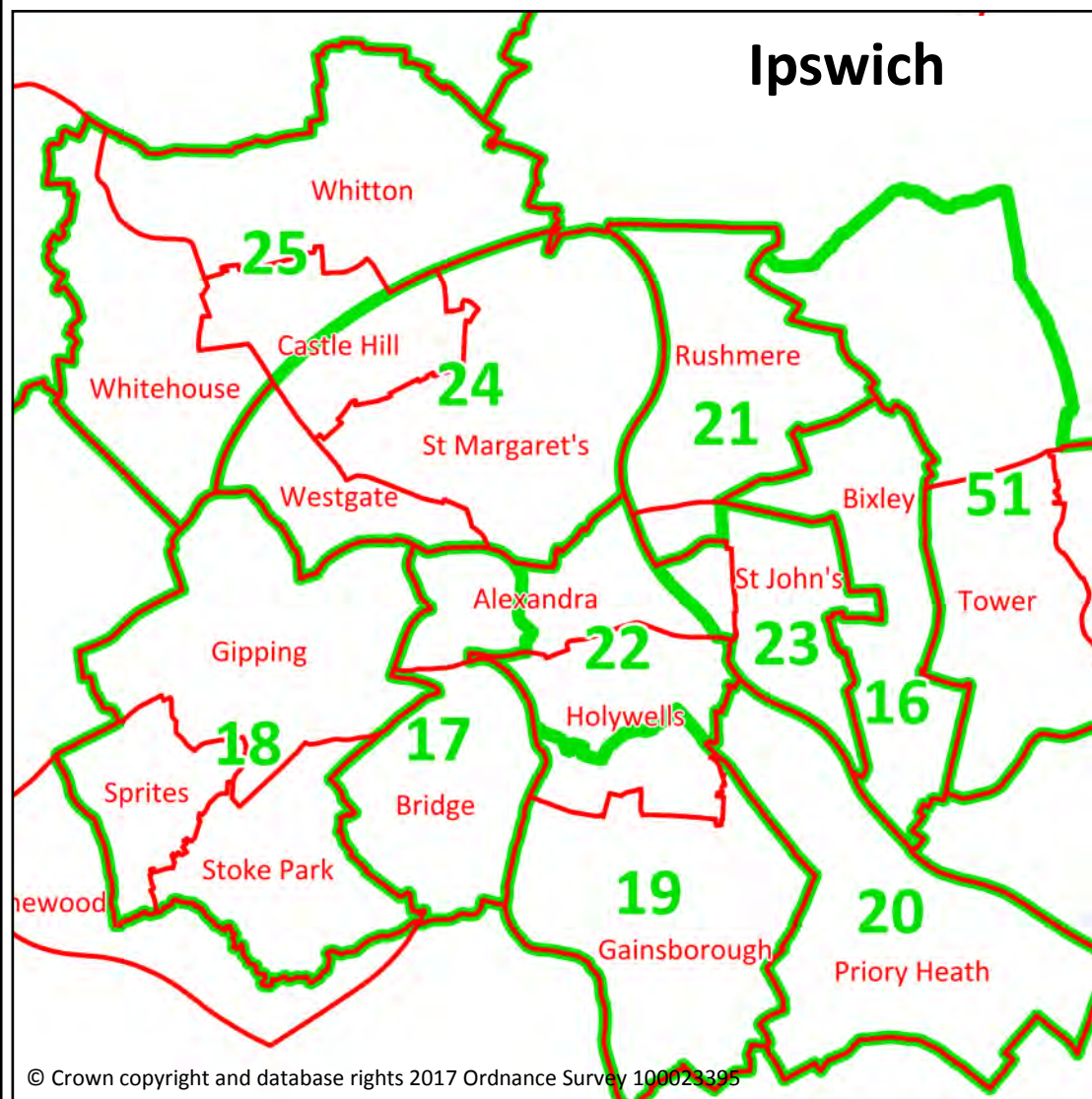
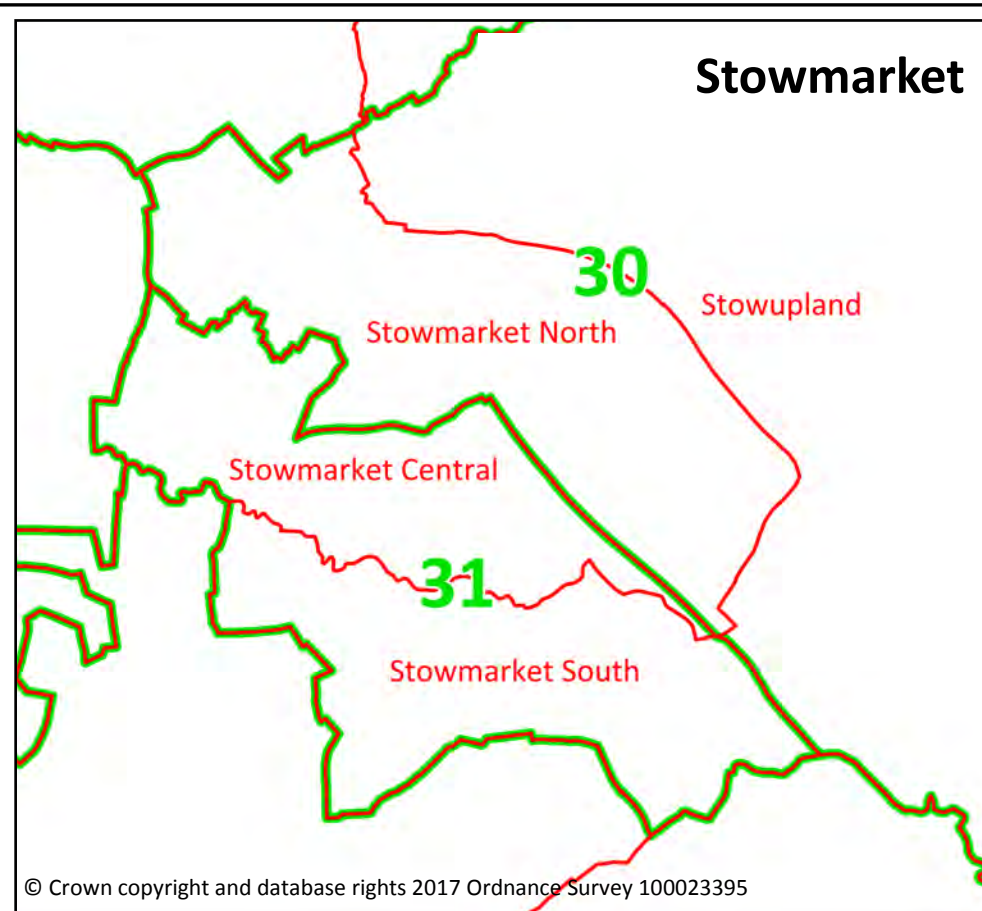
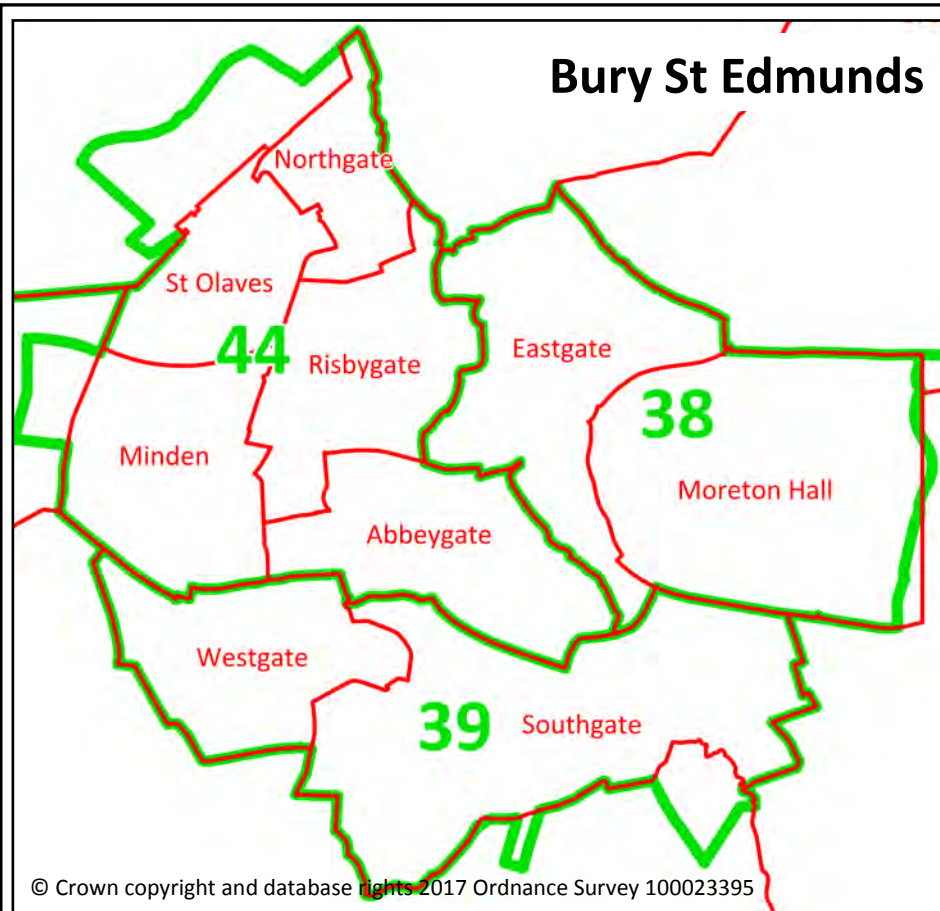


# Suffolk County Council 2017 Electoral Divisions




-  Electoral Divisions 2017
-  Ward Boundaries
-  Parish Boundaries
- 63** Electoral Division Number







No.	Name	No.	Name
1	Belstead Brook	33	Thedwastre South
2	Cosford	34	Thredling
3	Great Cornard	35	Upper Gipping
4	Hadleigh	36	Blackbourn
5	Melford	37	Clare
6	Peninsula	38	Eastgate & Moreton Hall
7	Samford	39	Hardwick
8	Stour Valley	40	Haverhill Cangle
9	Sudbury	41	Haverhill East & Kedington
10	Sudbury East & Waldingfield	42	Thingoe North
11	Brandon	43	Thingoe South
12	Exning & Newmarket	44	Tower
13	Mildenhall	45	Aldeburgh & Leiston
14	Newmarket & Red Lodge	46	Blything
15	Row Heath	47	Carlford
16	Bixley	48	Felixstowe Coastal
17	Bridge	49	Felixstowe North & Trimley
18	Chantry	50	Framlingham
19	Gainsborough	51	Kesgrave & Rushmere St. Andrew
20	Priory Heath	52	Martlesham
21	Rushmere	53	Wickham
22	St. Helen's	54	Wilford
23	St. John's	55	Woodbridge
24	St. Margaret's & Westgate	56	Beccles
25	Whitehouse & Whitton	57	Bungay
26	Bosmere	58	Gunton
27	Gipping Valley	59	Halesworth
28	Hartismere	60	Kessingland & Southwold
29	Hoxne & Eye	61	Lowestoft South
30	Stowmarket North & Stowupland	62	Oulton
31	Stowmarket South	63	Pakefield
32	Thedwastre North		

-  Electoral Divisions 2015
-  Ward Boundaries
-  Parish Boundaries
- 63** Electoral Division Number