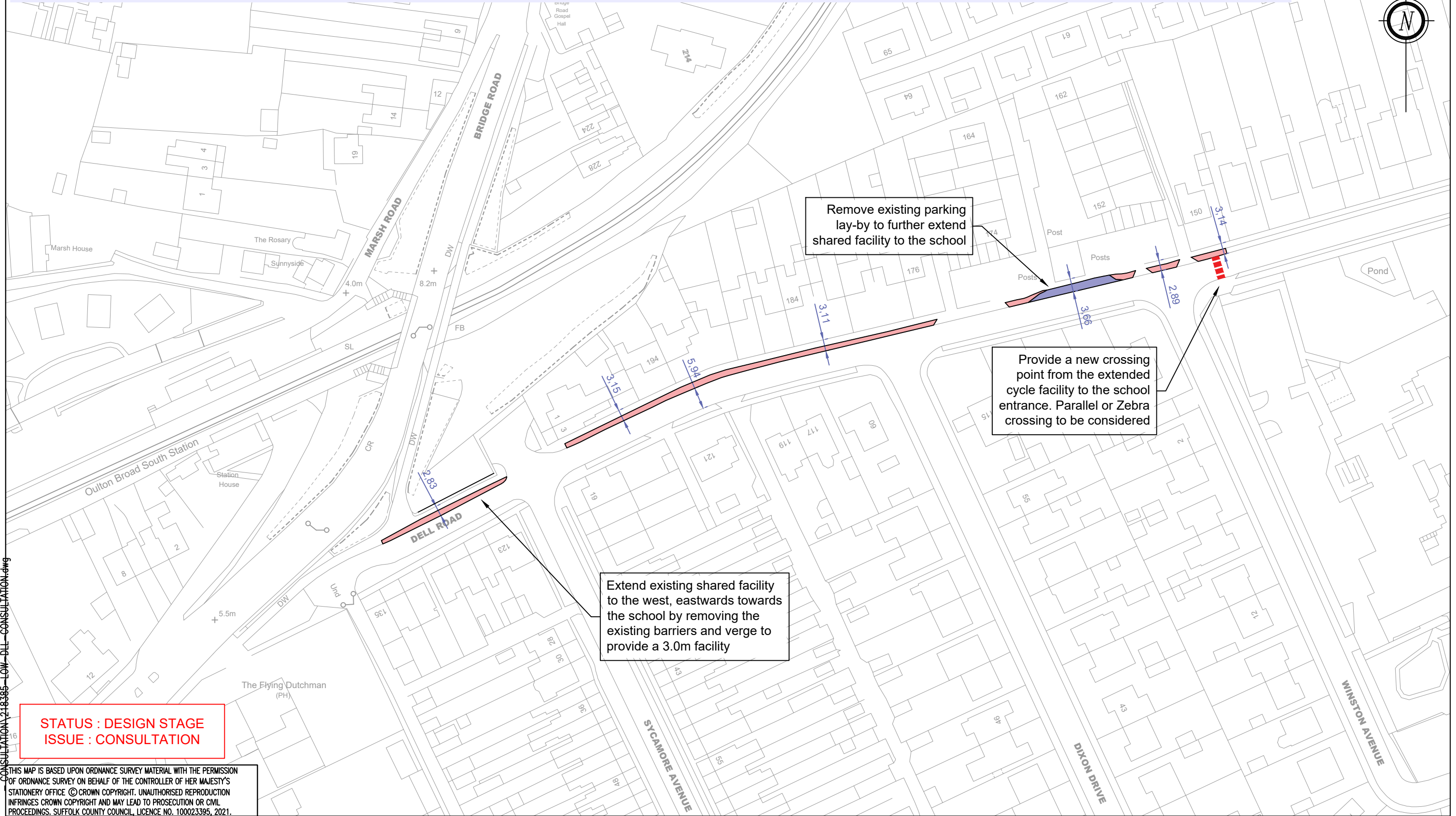
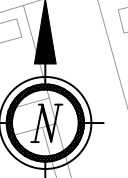


# CONSULTATION PLAN - LOWESTOFT, DELL ROAD TO KIRKLEY RISE



**STATUS : DESIGN STAGE**  
**ISSUE : CONSULTATION**

THIS MAP IS BASED UPON ORDNANCE SURVEY MATERIAL WITH THE PERMISSION OF ORDNANCE SURVEY ON BEHALF OF THE CONTROLLER OF HER MAJESTY'S STATIONERY OFFICE © CROWN COPYRIGHT. UNAUTHORISED REPRODUCTION INFRINGES CROWN COPYRIGHT AND MAY LEAD TO PROSECUTION OR CIVIL PROCEEDINGS. SUFFOLK COUNTY COUNCIL, LICENCE NO. 100023395, 2021.

File Path C:\Users\joshua.white\Kier\RoadZone - Design\218385 - JW - ACTIVE TRAVEL T2 DESIGN RESOURCE\218385 - LOWESTOFT DELL ROAD\3 - Drawings (E)\DESIGN STAGE CONSULTATION\218385-LOW-DLL-CONSULTATION.dwg

Plot date 31/08/2021

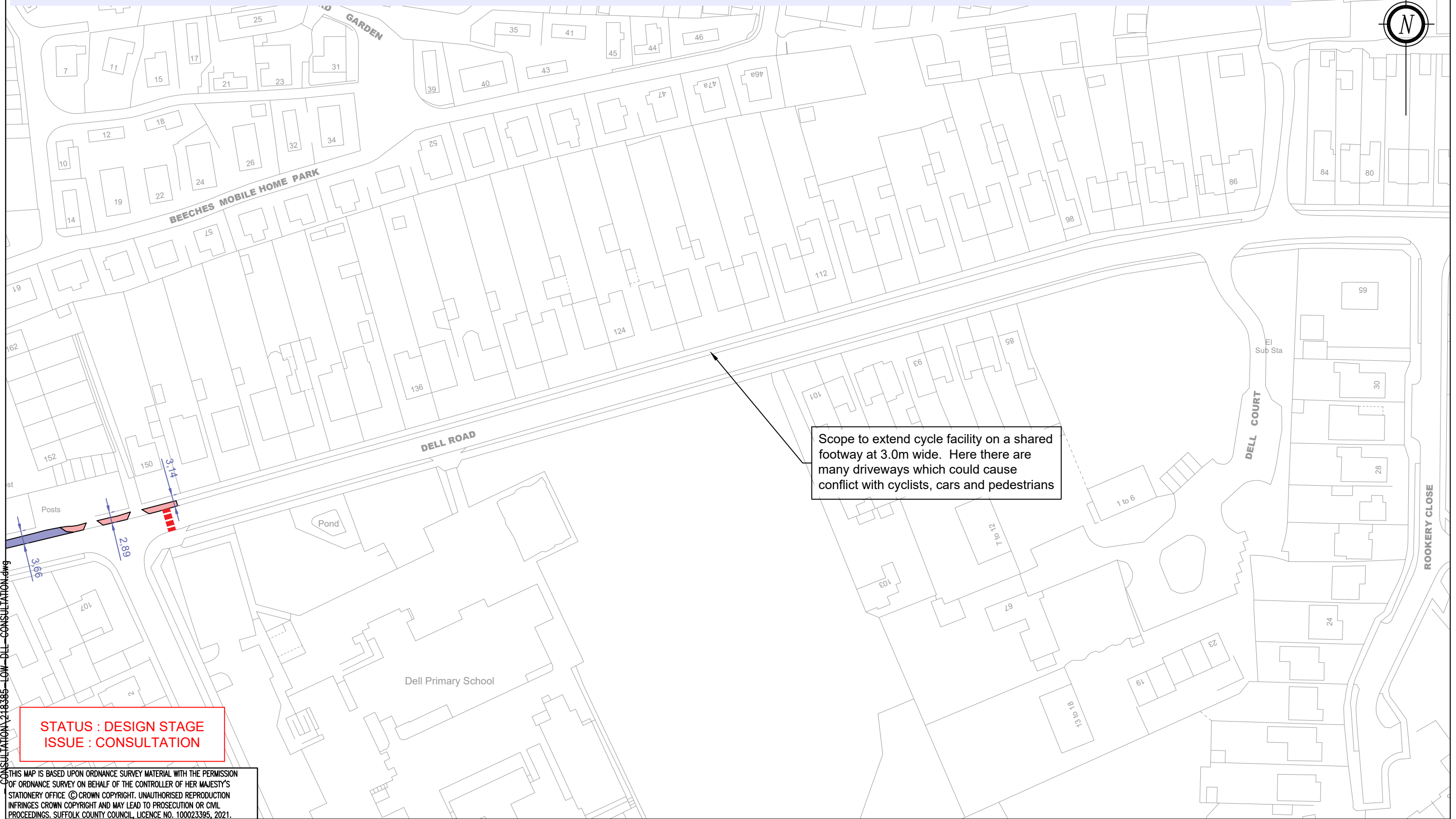
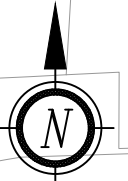
CLIENT

REVISION(S)	REV.	DATE	INTL.
DESCRIPTION			

<b>PROJECT TITLE</b>	ACTIVE TRAVEL FUND TRANCHE 2 DELL ROAD TO KIRKLEY RISE, LOWESTOFT
<b>DRAWING TITLE</b>	CONSULTATION PLAN (SHEET 1)

<b>ORIGINATOR</b>	JWW	<b>CHECKER</b>	SL	<b>DESIGNER</b>	JWW	<b>REVIEWER</b>	
<b>SCALE(S)</b>	ORIGINAL SIZE A3	<b>DATE</b>	AUG 2021				
<b>DRAWING NUMBER</b>	218385-LOW-DLL-0100-001				<b>REVISION</b>	-	

# CONSULTATION PLAN - LOWESTOFT, DELL ROAD TO KIRKLEY RISE



**STATUS : DESIGN STAGE**  
**ISSUE : CONSULTATION**

THIS MAP IS BASED UPON ORDNANCE SURVEY MATERIAL WITH THE PERMISSION OF ORDNANCE SURVEY ON BEHALF OF THE CONTROLLER OF HER MAJESTY'S STATIONERY OFFICE © CROWN COPYRIGHT. UNAUTHORISED REPRODUCTION INFRINGES CROWN COPYRIGHT AND MAY LEAD TO PROSECUTION OR CIVIL PROCEEDINGS. SUFFOLK COUNTY COUNCIL, LICENCE NO. 100023395, 2021.

File Path C:\Users\joshua.white\Kier\RoadZone - Design\218385 - JW - ACTIVE TRAVEL T2 DESIGN RESOURCE\218385 - LOWESTOFT DELL ROAD\3 - Drawings (E)\DESIGN STAGE CONSULTATION\218385-LOW-DLL-CONSULTATION.dwg

Plot date 31/08/2021

CLIENT

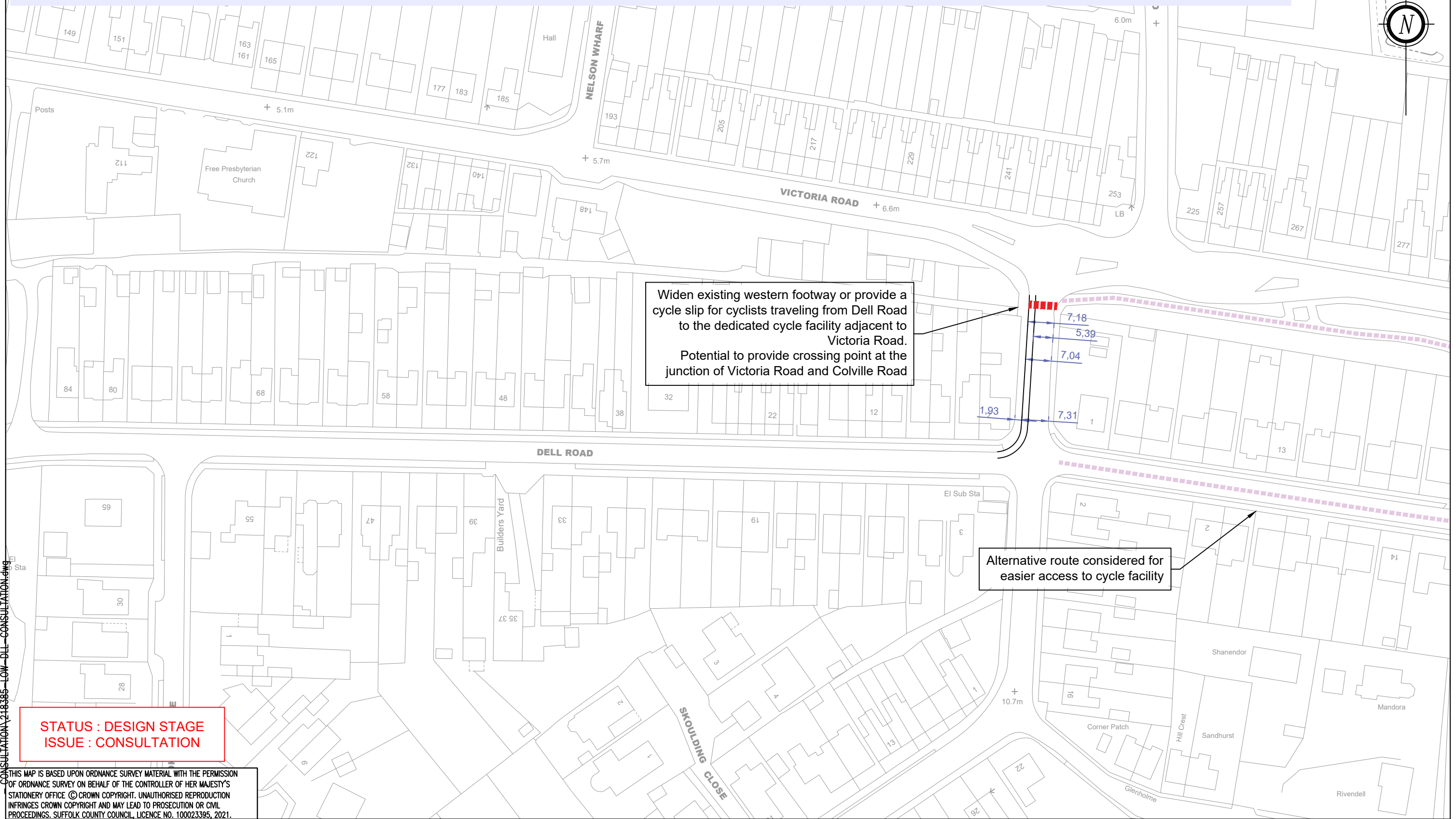
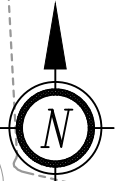
REVISION(S)	REV.	DATE	INTL.
DESCRIPTION			

<b>PROJECT TITLE</b>	ACTIVE TRAVEL FUND TRANCHE 2 DELL ROAD TO KIRKLEY RISE, LOWESTOFT
<b>DRAWING TITLE</b>	CONSULTATION PLAN (SHEET 2)

<b>ORIGINATOR</b>	JWW	<b>CHECKER</b>	SL	<b>DESIGNER</b>	JWW	<b>REVIEWER</b>	
<b>SCALE(S)</b>	ORIGINAL SIZE A3	<b>DATE</b>	AUG 2021				
<b>DRAWING NUMBER</b>	218385-LOW-DLL-0100-002				<b>REVISION</b>	-	



# CONSULTATION PLAN - LOWESTOFT, DELL ROAD TO KIRKLEY RISE



File Path: C:\Users\joshua.white\Kier\RoadZone - Design\218385 - JW - ACTIVE TRAVEL T2 DESIGN RESOURCE\218385 - LOWESTOFT DELL ROAD\3 - Drawings (E)\DESIGN STAGE CONSULTATION\218385-LOW-DLL-CONSULTATION.dwg

THIS MAP IS BASED UPON ORDNANCE SURVEY MATERIAL WITH THE PERMISSION OF ORDNANCE SURVEY ON BEHALF OF THE CONTROLLER OF HER MAJESTY'S STATIONERY OFFICE © CROWN COPYRIGHT. UNAUTHORISED REPRODUCTION INFRINGES CROWN COPYRIGHT AND MAY LEAD TO PROSECUTION OR CIVIL PROCEEDINGS. SUFFOLK COUNTY COUNCIL, LICENCE NO. 100023395, 2021.

Plot date 31/08/2021

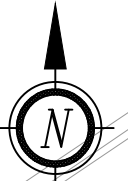
CLIENT

REVISION(S)	REV.	DATE	INTL.
DESCRIPTION			

<b>PROJECT TITLE</b>	ACTIVE TRAVEL FUND TRANCHE 2 DELL ROAD TO KIRKLEY RISE, LOWESTOFT
<b>DRAWING TITLE</b>	CONSULTATION PLAN (SHEET 3)

<b>ORIGINATOR</b>	JWW	<b>CHECKER</b>	SL	<b>DESIGNER</b>	JWW	<b>REVIEWER</b>	
<b>SCALE(S)</b>	ORIGINAL SIZE A3	<b>DATE</b>	AUG 2021				
<b>DRAWING NUMBER</b>	218385-LOW-DLL-0100-003				<b>REVISION</b>	-	

# CONSULTATION PLAN - LOWESTOFT, DELL ROAD TO KIRKLEY RISE



Throughout cycle facility review signs and refresh road markings

Improve visibility of cycle crossing point here, provision of formal crossing or elephants feet to be considered

**STATUS : DESIGN STAGE**  
**ISSUE : CONSULTATION**

THIS MAP IS BASED UPON ORDNANCE SURVEY MATERIAL WITH THE PERMISSION OF ORDNANCE SURVEY ON BEHALF OF THE CONTROLLER OF HER MAJESTY'S STATIONERY OFFICE © CROWN COPYRIGHT. UNAUTHORISED REPRODUCTION INFRINGES CROWN COPYRIGHT AND MAY LEAD TO PROSECUTION OR CIVIL PROCEEDINGS. SUFFOLK COUNTY COUNCIL, LICENCE NO. 100023395, 2021.

File Path C:\Users\joshua.white\Kier\RoadZone - Design\218385 - JW - ACTIVE TRAVEL T2 DESIGN RESOURCE\218385 - LOWESTOFT DELL ROAD\3 - Drawings (E)\DESIGN STAGE CONSULTATION\218385-LOW-DLL-CONSULTATION.dwg Plot date 31/08/2021

CLIENT

REVISION(S)	REV.	DATE	INTL.
DESCRIPTION			

PROJECT TITLE	ACTIVE TRAVEL FUND TRANCHE 2 DELL ROAD TO KIRKLEY RISE, LOWESTOFT
DRAWING TITLE	CONSULTATION PLAN (SHEET 4)

ORIGINATOR	JWW	CHECKER	SL	DESIGNER	JWW	REVIEWER	
SCALE(S)	ORIGINAL SIZE A3	DATE	AUG 2021				
DRAWING NUMBER	218385-LOW-DLL-0100-004				REVISION	-	