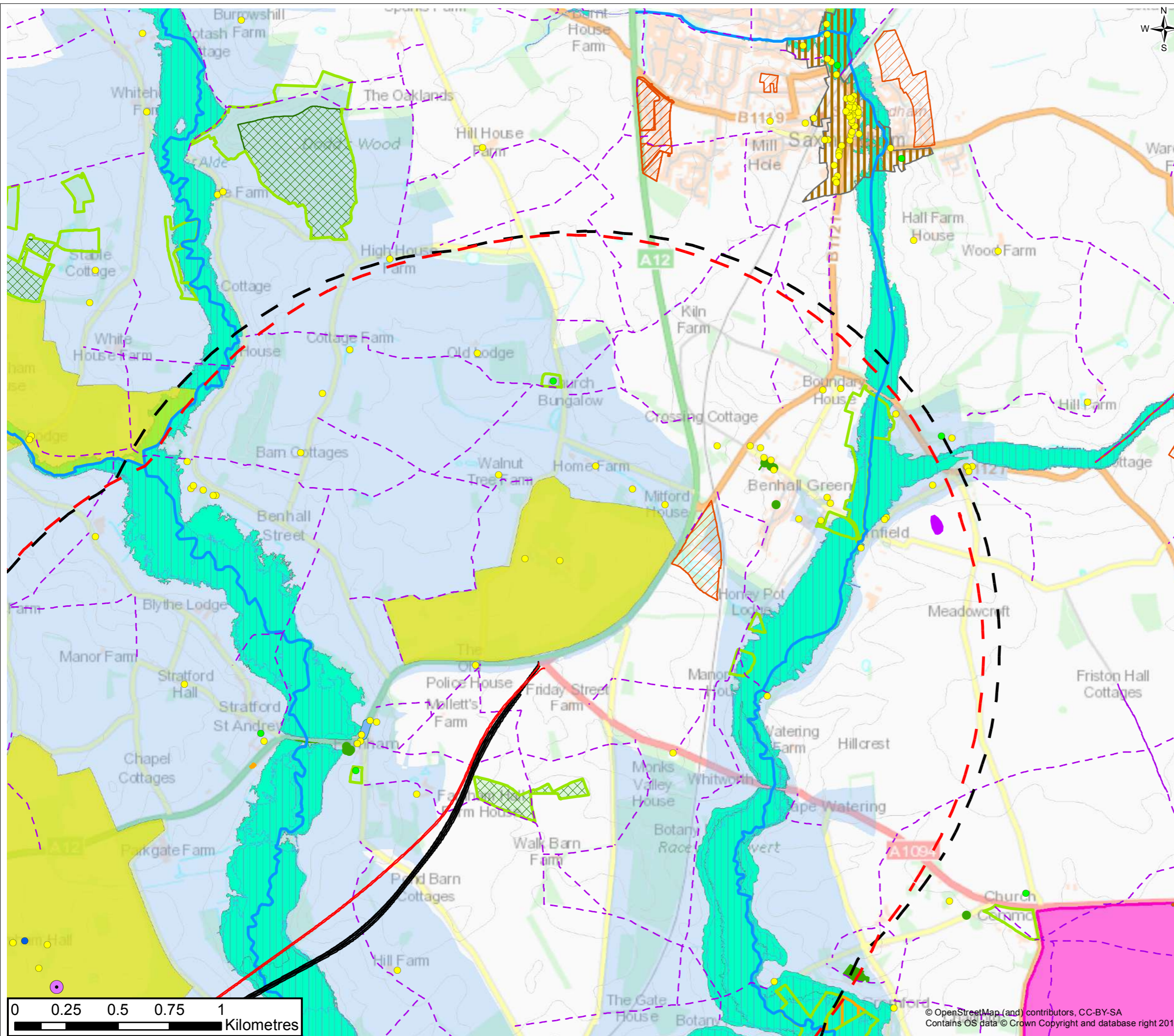
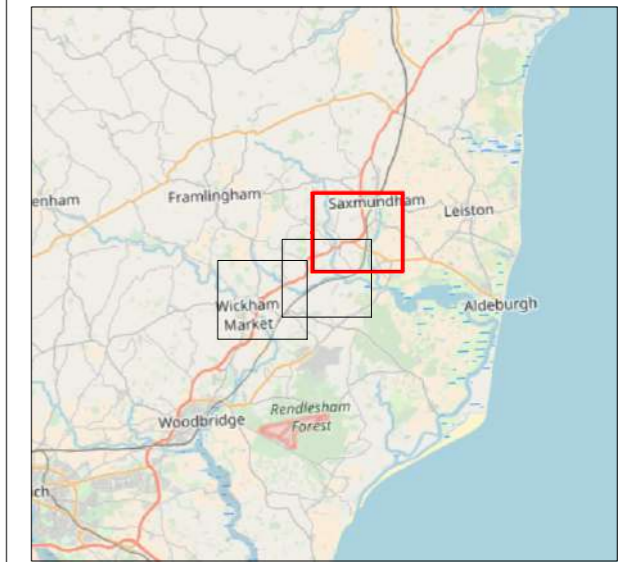


FIGURE 0003



- Route option LB1d
- - - Route option LB1d 2km study area
- Route option LB2s
- - - Route option LB2s 2km study area
- 5m contour
- Special Protection Areas
- Sites of Special Scientific Interest
- Wildlife sites
- Ancient woodland
- Tree Preservation Orders
- Ancient, veteran and noble trees
- Conservation areas
- Scheduled monuments
- Registered parks and gardens
- Listed buildings
- Listed building grade I
- Listed building grade II
- Listed building grade II*
- Special Landscape Area - Wickham Market area
- Area of Outstanding Natural Beauty
- Noise important areas
- Air Quality Management Areas
- Public rights of way
- Historic landfill
- Main rivers
- Flood zone 2
- Flood zone 3
- Planning applications (2013)



P00	18/12/2017	Initial Issue	FL	HW	XXX	XXX
Rev.	Date	Purpose of revision	Drawn	Check'd	Rev'd	Appr'd

JACOBS
 1180 Eskdale Road, Winnersh, Reading, RG41 5TU, UK.
 Tel: +44 (0)118 946 7000
 www.jacobs.com


Client
 Suffolk County Council

Project
 A12 Suffolk's Energy Gateway

Drawing Title
 Environmental constraints
 Sheet 3 of 3

Scale @ A3	1:18,000	DO NOT SCALE
Jacobs No.	B3553C02	

B3553C02-JAC-EGN-00-DR-LE-0003
 This drawing is not to be used in whole in or part other than for the intended purpose and project as defined on this drawing. Refer to the contract for full terms and conditions.



© OpenStreetMap (and) contributors, CC-BY-SA
 Contains OS data © Crown Copyright and database right 2017