

NOTICE OF CONFIRMATION OF MODIFICATION ORDER

SECTION 53 OF THE WILDLIFE & COUNTRYSIDE ACT 1981

**DEFINITIVE MAP AND STATEMENT FOR THE PARISH OF LIDGATE IN THE
DISTRICT OF WEST SUFFOLK**

**SUFFOLK COUNTY COUNCIL (PARISH OF LIDGATE)
MODIFICATION ORDER 2020**

On 9 March 2020 Suffolk County Council confirmed the above-named order as made as it was unopposed. The effect of the order as confirmed is to modify the definitive map and statement for the area by adding a public footpath from the south-western end of Cowlinge Lane (Lidgate BR2) at Ordnance Survey Grid Reference (OSGR) 57253,25708 to a junction with Lidgate FP3 at OSGR 57220,25674 as shown on the order map.

A copy of the order and of the map contained in it may be inspected free of charge at the offices of Suffolk County Council, Phoenix House, 3 Goddard Road, Ipswich, IP1 5NP between 9.00 and 17.00, Monday to Thursday and 9.00 to 16.00 on Friday, or purchased at a cost of £2. A copy of the order may be sent by post, if requested in writing, at a cost of £2.50.

A copy of the order may also be viewed at

<http://www.suffolkpublicrightsofway.org.uk/home/public-notice-about-legal-orders/>

or inspected free of charge at Newmarket Library, 1a The Guineas, Newmarket, CB8 8EQ. Opening times:

Monday	Closed
Tuesday	0830 – 1800
Wednesday and Saturday	0900 – 1700
Thursday	0830 – 1700
Friday	0830 – 1830
Sunday	1000 – 1600

The order became operative on 9 March 2020 but if any person aggrieved by the order desires to question its validity or that of any provision contained in it on the grounds that it is not within the powers of Section 53 or that any of the requirements of Schedule 15 to the Wildlife and Countryside Act 1981 have not been complied with, they may within 42 days of the date of publication of this notice apply to the High Court.

Dated: 1 April 2020



Nigel Inniss
Head of Legal Services
Constantine House
5 Constantine Road
IPSWICH, IP1 2DH

The Rights of Way and Access Privacy Notice can be viewed at:

<https://www.suffolk.gov.uk/about/privacy-notice/rights-of-way-and-access-privacy-notice/>

WILDLIFE AND COUNTRYSIDE ACT 1981

DEFINITIVE MAP AND STATEMENT FOR THE PARISH OF LIDGATE IN THE
DISTRICT OF WEST SUFFOLK

SUFFOLK COUNTY COUNCIL (PARISH OF LIDGATE) MODIFICATION ORDER 2020

This Order is made by Suffolk County Council under section 53(2)(b) of the Wildlife and Countryside Act 1981 ("the Act"), because it appears to that authority that the Definitive Map and Statement for the parish of Lidgate in the District of West Suffolk require modification in consequence of the occurrence of an event specified in section 53(3)(c)(i) namely, the discovery of evidence which shows that a footpath which is not shown in the map and statement subsists or is reasonably alleged to subsist.

The authority has consulted with every local authority whose area includes the land to which the Order relates. The Suffolk County Council hereby Order that:

1. For the purpose of this Order the relevant date is 1 January 2020.
2. The Definitive Map and Statement for the parish of Lidgate in the District of West Suffolk shall be modified as described in Part I and Part II of the Schedule and shown on the map attached to the Order.
3. This Order shall take effect on the date it is confirmed and may be cited as the Suffolk County Council (Parish of Lidgate) Modification order 2020.

Date: 6 January 2020

THE COMMON SEAL of SUFFOLK

COUNTY COUNCIL was hereunto

affixed in the presence of:-



An authorised Officer of the Council

This within written Order was this 9th day of March 2020 confirmed as an unopposed Order by Suffolk County Council

Signed:


Nigel Inniss
Head of Legal Services

SCHEDULE

Part I: Modification of Definitive Map

Description of footpath to be added

There shall be added to the Definitive Map for the parish of Lidgate a footpath from a point at Ordnance Survey grid reference 57253,25708 to a point at Ordnance Survey grid reference 57220,25674 as shown on the attached map.

Part II: Modification of Definitive Statement

Particulars of footpath to be added

There shall be added to the Definitive Statement for the parish of Lidgate the following particulars:

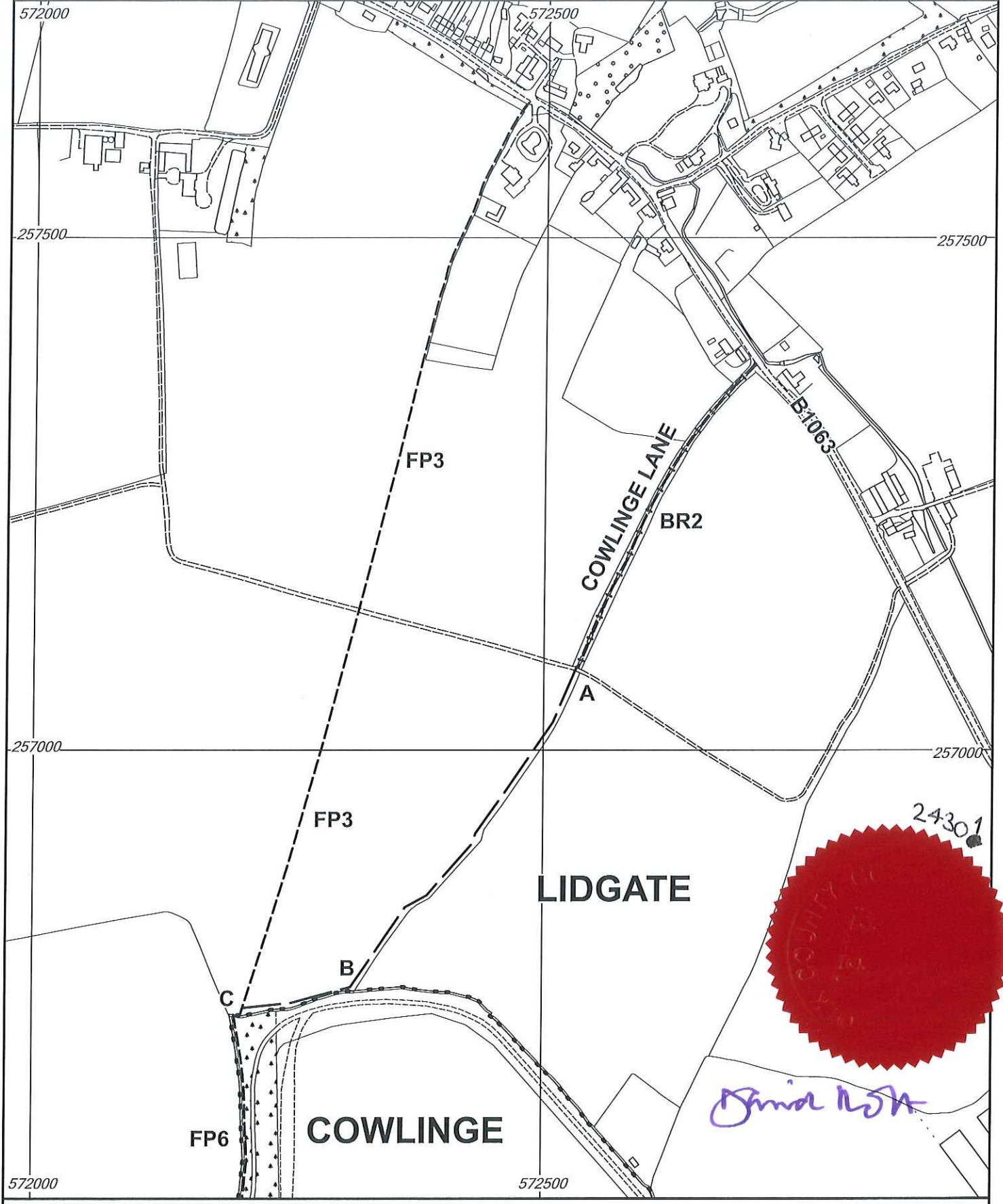
Lidgate Footpath 12

Commencing at Ordnance Survey Grid Reference (OSGR) 57253,25708 (point A) at the south-western end of Lidgate BR2 and progressing in a south-westerly direction for 387 metres to OSGR 57231,25676 (point B); changing to a west south-westerly direction and continuing for 106 metres and terminating at a junction with Lidgate FP3 at OSGR 57220,25674 (point C).

Width



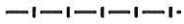

1.2 metres

(Metric equivalent of 4 feet width as set out in Inclosure Award)



PROPOSED FOOTPATH IN LIDGATE



-  Proposed Public Footpath
 -  Existing Public Footpath
 -  Existing Bridleway
 -  Definitive Map Parish Boundary
- Scale 1:5000



Executive Director of Growth, Highways and Infrastructure
Endeavour House, 8 Russell Road, Ipswich, Suffolk. IP1 2BX

Ordnance Survey MasterMap

Crown Copyright. All rights reserved.
Suffolk County Council Licence No. 100023395 2020

Filed at: