

**NOTICE OF CONFIRMATION OF MODIFICATION ORDER**

**SECTION 53 OF THE WILDLIFE & COUNTRYSIDE ACT 1981**

**DEFINITIVE MAP AND STATEMENT FOR THE FORMER RURAL DISTRICT OF THINGOE IN THE FORMER ADMINISTRATIVE COUNTY OF WEST SUFFOLK**

**SUFFOLK COUNTY COUNCIL (THINGOE RURAL DISTRICT DEFINITIVE MAP AND STATEMENT)(PARISH OF ROUGHAM) MODIFICATION ORDER 2020**

On 9 March 2020 Suffolk County Council confirmed the above-named order as made as it was unopposed. The effect of the order as confirmed is to modify the definitive map and statement for the area by adding a public footpath from a junction with Church Road opposite the church Lych Gate at Ordnance Survey Grid Reference (OSGR) 59122,26264 to a junction with New Road at OSGR 59162,26282. Recommencing on the eastern side of New Road at OSGR 59163,26283 and continuing to a junction with the Bury to Beyton Road at OSGR 59196,26297 as shown on the order map.

A copy of the order and of the map contained in it may be inspected free of charge at the offices of Suffolk County Council, Phoenix House, 3 Goddard Road, Ipswich, IP1 5NP between 9.00 and 17.00, Monday to Thursday and 9.00 to 16.00 on Friday, or purchased at a cost of £2. A copy of the order may be sent by post, if requested in writing, at a cost of £2.50.

A copy of the order may also be viewed at

<http://www.suffolkpublicrightsofway.org.uk/home/public-notice-about-legal-orders/>

or inspected free of charge at Rougham Post Office, 23 Kingshall Street, Rougham, Bury St Edmunds, IP30 9LE. Opening times:

Monday to Friday	9.00 – 17.30
Saturday	9.00 – 12.30
Sunday	Closed

The order became operative on 9 March 2020 but if any person aggrieved by the order desires to question its validity or that of any provision contained in it on the grounds that it is not within the powers of Section 53 or that any of the requirements of Schedule 15 to the Wildlife and Countryside Act 1981 have not been complied with, they may within 42 days of the date of publication of this notice apply to the High Court.

Dated: 1 April 2020



**Nigel Inniss**  
Head of Legal Services  
Constantine House  
5 Constantine Road  
IPSWICH, IP1 2DH

The Rights of Way and Access Privacy Notice can be viewed at:

<https://www.suffolk.gov.uk/about/privacy-notice/rights-of-way-and-access-privacy-notice/>

WILDLIFE AND COUNTRYSIDE ACT 1981

DEFINITIVE MAP AND STATEMENT FOR THE FORMER RURAL DISTRICT OF THINGOE IN THE FORMER ADMINISTRATIVE COUNTY OF WEST SUFFOLK

SUFFOLK COUNTY COUNCIL (THINGOE RURAL DISTRICT DEFINITIVE MAP AND STATEMENT)(PARISH OF ROUGHAM) MODIFICATION ORDER 2020

This Order is made by Suffolk County Council under section 53(2)(b) of the Wildlife and Countryside Act 1981 ("the Act"), because it appears to that authority that the Definitive Map and Statement for the former Rural District of Thingoe in the former Administrative County of West Suffolk require modification in consequence of the occurrence of an event specified in section 53(3)(c)(i) namely, the discovery of evidence which shows that a footpath which is not shown in the map and statement subsists or is reasonably alleged to subsist.

The authority has consulted with every local authority whose area includes the land to which the Order relates. The Suffolk County Council hereby Order that:

1. For the purpose of this Order the relevant date is 1 January 2020.
2. The Definitive Map and Statement for the former Rural District of Thingoe in the former Administrative County of West Suffolk shall be modified as described in Part I and Part II of the Schedule and shown on the map attached to the Order.
3. This Order shall take effect on the date it is confirmed and may be cited as the Suffolk County Council (Thingoe Rural District Definitive Map and Statement)(Parish of Rougham) Modification order 2020.

Date: 6 January 2020

THE COMMON SEAL of SUFFOLK

COUNTY COUNCIL was hereunto

affixed in the presence of:-



An authorised Officer of the Council

This within written Order was this 9<sup>th</sup> day of March 2020 (confirmed as an unopposed Order by Suffolk County Council

Signed:

  
Nigel Inniss  
Head of Legal Services

## SCHEDULE

### Part I: Modification of Definitive Map

#### Description of footpath to be added

There shall be added to the Definitive Map for the former Rural District of Thingoe in the parish of Rougham a footpath from a point at Ordnance Survey grid reference 59122,26264 to a point at Ordnance Survey grid reference 59196,26297 as shown on the attached map.

### Part II: Modification of Definitive Statement

#### Particulars of footpath to be added

There shall be added to the Definitive Statement for the former Rural District of Thingoe the following particulars:

#### Rougham Footpath 36

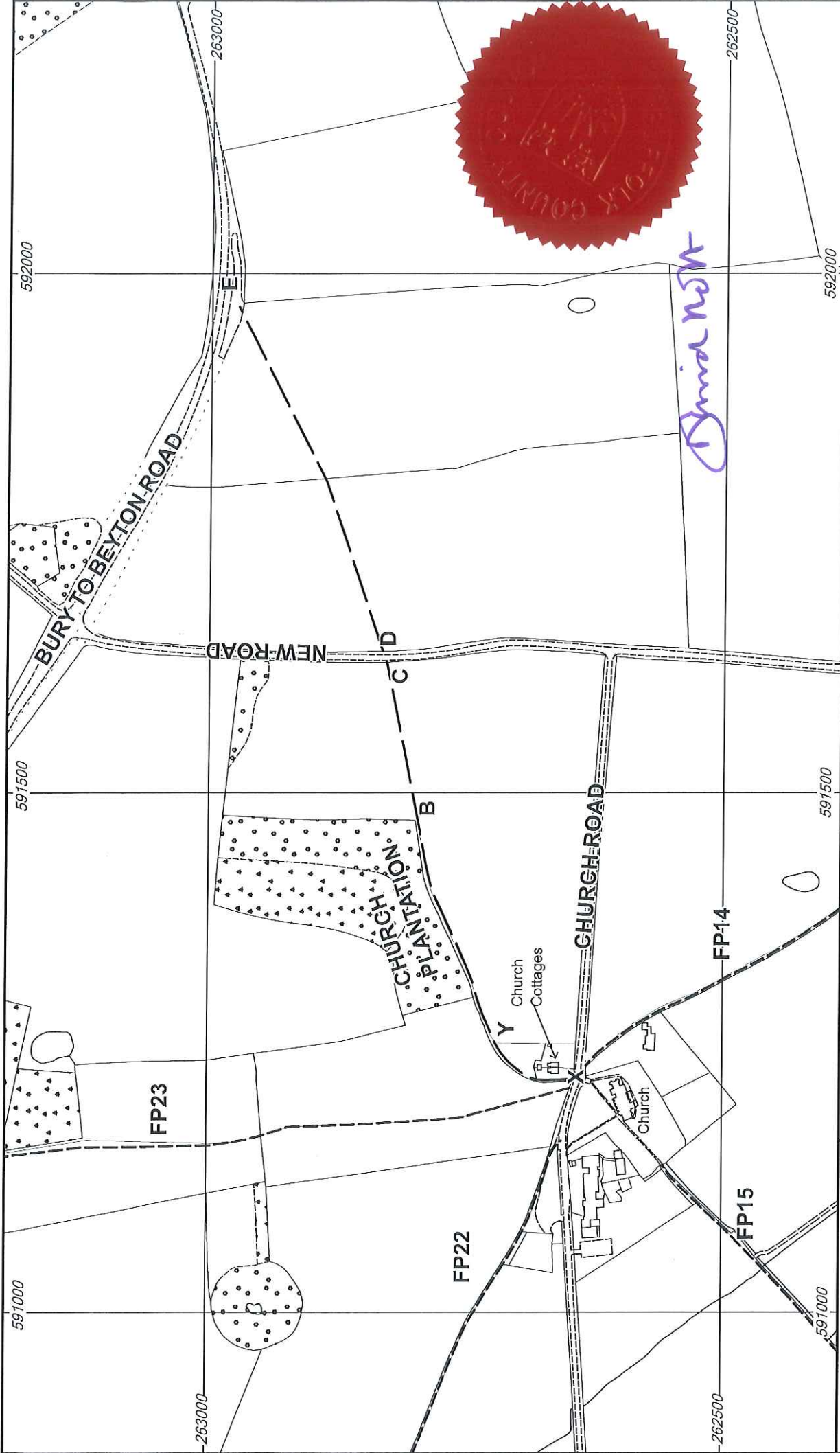
Commencing at Ordnance Survey Grid Reference (OSGR) 59122,26264(point X) at a junction with Church Road opposite the church Lych Gate and progressing in a northerly direction for 35 metres on the eastern side of 18 Church Cottage's western boundary, to a point at OSGR 59122,26267; changing to a generally north-easterly direction and continuing for 284 metres on the southern side of a field boundary to OSGR 59147,26279 (point B) at the south-eastern corner of Church Plantation; continuing in an east north-easterly direction across a field for 155 metres to a junction with New Road at OSGR 59162,26282 (point C). Recommencing on the eastern side of New Road at OSGR 59163,26283 (point D) and continuing in an east north-easterly direction for 175 metres, crossing a field boundary at OSGR 59180,26288 and continuing in a north easterly direction for 185 metres to a junction with the Bury to Beyton Road at OSGR 59196,26297 (point E).


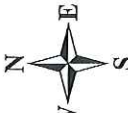


#### Width

1.5 metres between OSGR 59122,26264 and OSGR 59147,26279 (X-B) Field edge path.

1.0 metre between OSGR 59147,26279 and OSGR 59162,26282 (B-C) and OSGR 59163,26283 and 59196,26297 (D-E) Cross field path.

(No widths stated in evidence, therefore in the absence of a recorded definitive width these are the minimum widths that the highway authority would seek to be reinstated following disturbance or obstruction of a field edge and cross field public footpath, as set out in the Highways Act 1980 schedule 12a)



 <p><b>Suffolk County Council</b> Executive Director of Growth Highways and Infrastructure Endeavour House, 8 Russell Road, Ipswich, Suffolk. IP1 2BX</p>	<p><b>Scale 1:5000</b> Ordnance Survey MasterMap</p> <p>Crown Copyright. All rights reserved. Suffolk County Council Licence No. 100023395 2020</p> 	<p>  Proposed Public Footpath   Existing Public Footpath         </p>	<p><b>PROPOSED PUBLIC FOOTPATH IN ROUGHAM</b></p>
--	---	---	---