

NOTICE OF CONFIRMATION OF MODIFICATION ORDER

SECTION 53 OF THE WILDLIFE & COUNTRYSIDE ACT 1981

**DEFINITIVE MAP AND STATEMENT FOR THE PARISH OF CAVENHAM IN THE
DISTRICT OF WEST SUFFOLK**

**SUFFOLK COUNTY COUNCIL (PARISH OF CAVENHAM)
MODIFICATION ORDER 2019**

On 16 September 2020 an Inspector appointed by The Secretary of State for Environment, Food and Rural Affairs confirmed the above-named order as made. The effect of the order as confirmed is to modify the definitive map and statement for the area by adding a byway open to all traffic from Ordnance Survey Grid Reference (OSGR) 57704,27171 on the U6211 generally southeast to OSGR 57736,27140 at the parish boundary with Lackford, as shown on the order plan.

Due to the Covid-19 pandemic a copy of the order as confirmed and the order map may be obtained by email or post free of charge by contacting David Last, email: david.last@suffolk.gov.uk or tel: 01473 264770.

A copy of the order may also be viewed at
<http://www.suffolkpublicrightsofway.org.uk/home/public-notices-about-legal-orders/>

The order became operative on 16 September 2020 but if any person aggrieved by the order desires to question its validity or that of any provision contained in it on the grounds that it is not within the powers of Section 53 or that any of the requirements of Schedule 15 to the Wildlife and Countryside Act 1981 have not been complied with, they may within 42 days of the date of publication of this notice apply to the High Court.

Dated: 9 October 2020



Nigel Inniss
Head of Legal Services
Constantine House
5 Constantine Road
IPSWICH, IP1 2DH

The Rights of Way and Access Privacy Notice can be viewed at:
<https://www.suffolk.gov.uk/about/privacy-notice/rights-of-way-and-access-privacy-notice/>

WILDLIFE AND COUNTRYSIDE ACT 1981

**DEFINITIVE MAP AND STATEMENT FOR THE PARISH OF CAVENHAM IN THE
DISTRICT OF WEST SUFFOLK**

**SUFFOLK COUNTY COUNCIL (PARISH OF CAVENHAM)
MODIFICATION ORDER 2019**

This Order is made by Suffolk County Council under section 53(2)(b) of the Wildlife and Countryside Act 1981 ("the Act"), because it appears to that authority that the Definitive Map and Statement for the parish of Cavenham in the District of West Suffolk require modification in consequence of the occurrence of an event specified in section 53(3)(c)(i) namely, the discovery by the authority of evidence which shows that a byway open to all traffic which is not shown in the map and statement subsists or is reasonably alleged to subsist.

The authority has consulted with every local authority whose area includes the land to which the Order relates. The Suffolk County Council hereby order that:


1. For the purpose of this Order the relevant date is 1 April 2019.
2. The Definitive Map and Statement for the parish of Cavenham in the District of West Suffolk shall be modified as described in Part I and Part II of the Schedule and shown on the map attached to the Order.
3. This Order shall take effect on the date it is confirmed and may be cited as the Suffolk County Council (Parish of Cavenham) Modification Order 2019.


Date: 20 May 2019

THE COMMON SEAL of SUFFOLK

COUNTY COUNCIL was hereunto

affixed in the presence of:-





An authorised Officer of the Council

SCHEDULE

Part I: Modification of Definitive Map

Description of footpath to be added

There shall be added to the Definitive Map for the parish of Cavenham a byway open to all traffic from a point at Ordnance Survey grid reference 57704,27171 to a point at Ordnance Survey grid reference 57736,27140 as shown on the attached map.

Part II: Modification of Definitive Statement

Particulars of byway open to all traffic to be added

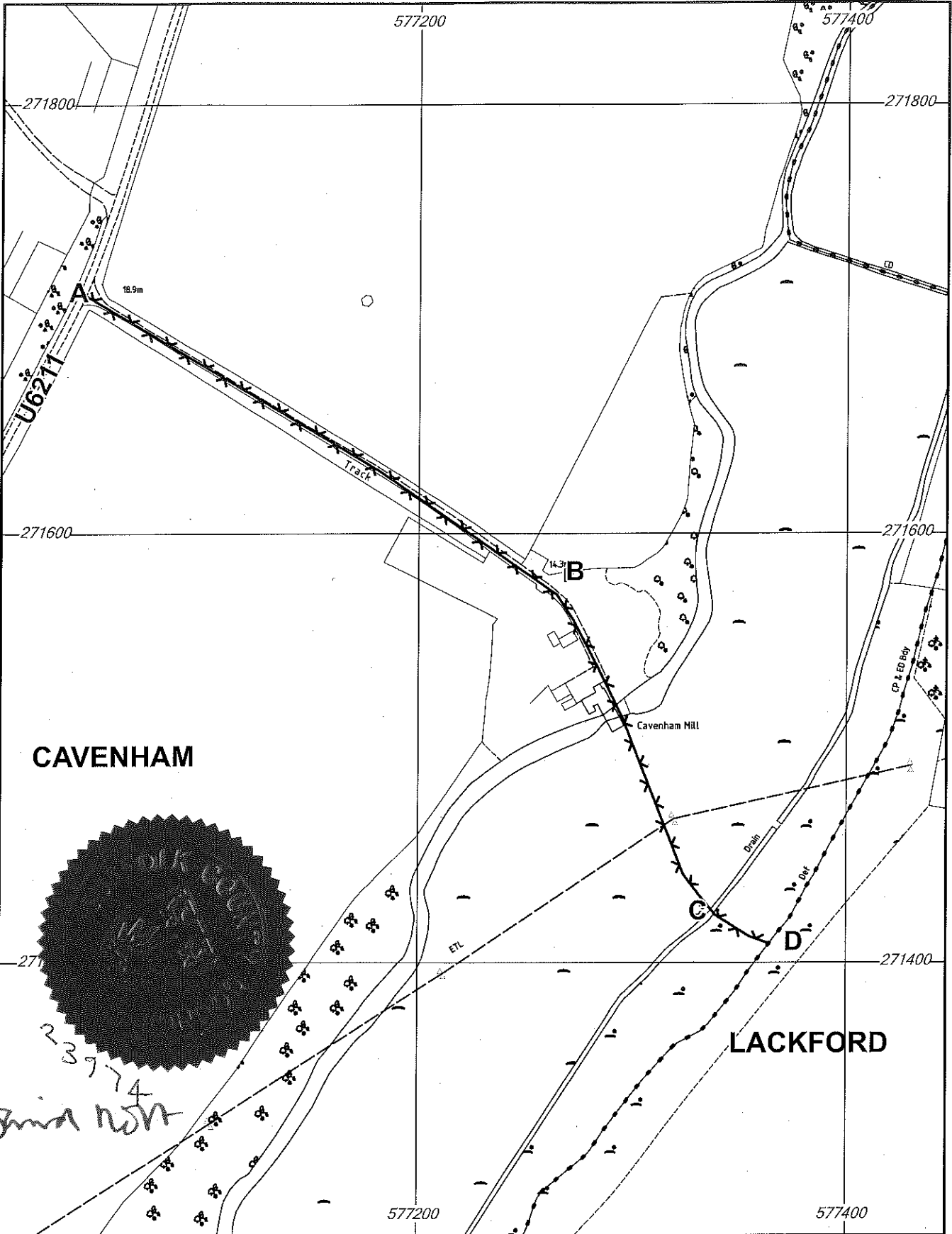
There shall be added to the Definitive Statement for the parish of Cavenham the following particulars:

Cavenham byway open to all traffic 6

Commencing at Ordnance Survey Grid Reference (OSGR) 57704,27171 (point A) at a junction with the U6211 and progressing along a track for 261 metres to OSGR 57726,27157 (point B); changing to a south south-easterly direction and continuing for 58 metres, passing Cavenham Mill to OSGR 57729,27152; crossing the Millrace for 7.5 metres to OSGR 57729,27151; continuing in a south south-easterly direction for 99.5 metres to a drain at OSGR 57733,27142 (point C); crossing a 2 metre drain and changing to a south-easterly direction for 29.5 metres to the parish boundary with Lackford at OSGR 57736,27140 (point D).

Width: 9 metres

(Metric conversion of the 30 foot width set out in the 1801 Cavenham Inclosure Act)



PROPOSED BYWAY AT CAVENHAM



Director of Growth Highways and Infrastructure
 Endeavour House, 8 Russell Road, Ipswich, Suffolk. IP1 2BX

 Proposed byway open to all traffic

Scale 1:2500



 Definitive Map Parish Boundary

Ordnance Survey MasterMap
 Crown Copyright. All rights reserved.
 Suffolk County Council Licence No. 100023395 2019

Filed at: