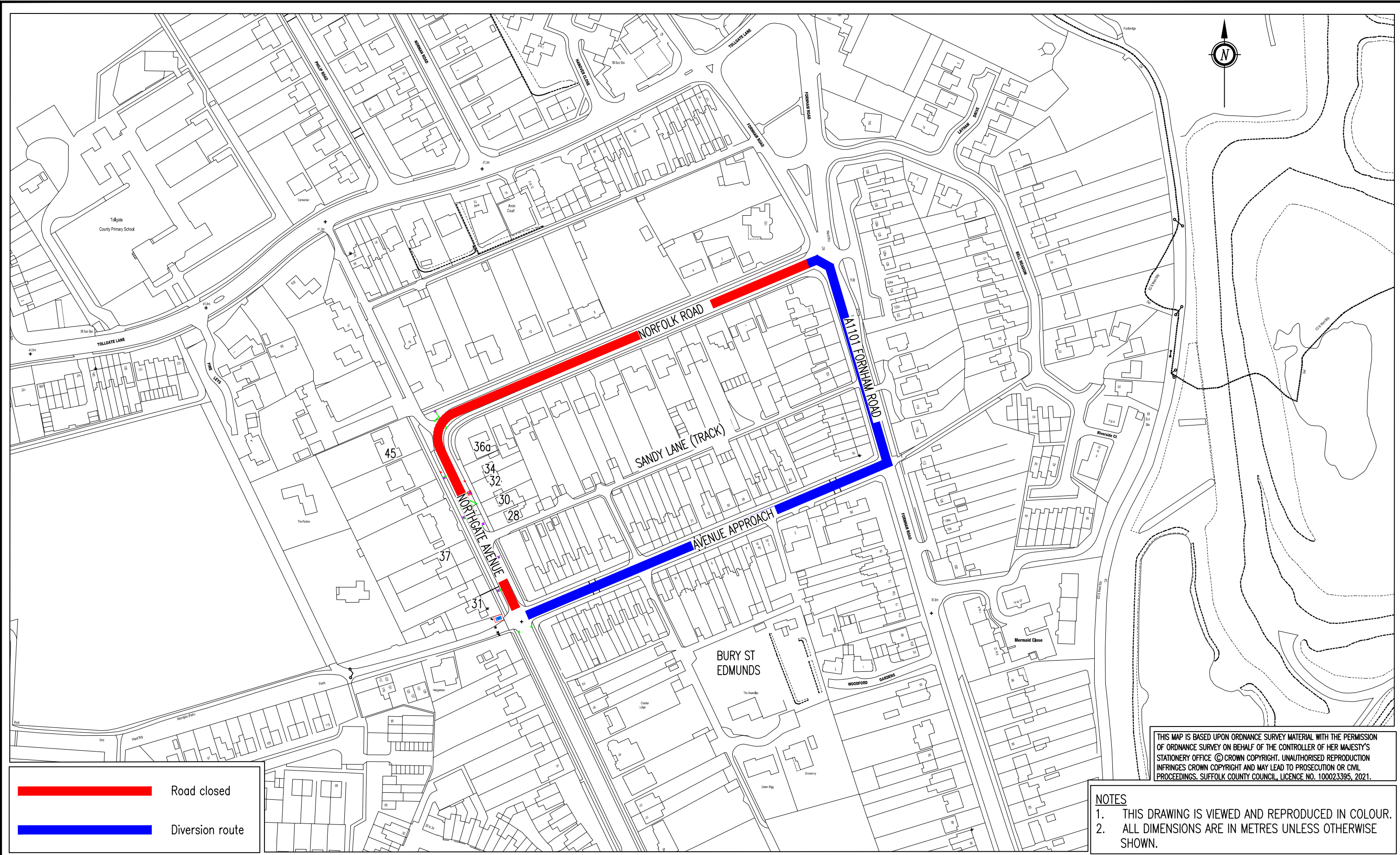




File Path C:\Users\JulianX.King\OneDrive - Kier\my_schemes\BSE - northgate avenue\6293-500-01.dwg

Plot date 02/12/2021



 Road closed
 Diversion route

THIS MAP IS BASED UPON ORDNANCE SURVEY MATERIAL WITH THE PERMISSION OF ORDNANCE SURVEY ON BEHALF OF THE CONTROLLER OF HER MAJESTY'S STATIONERY OFFICE. © CROWN COPYRIGHT. UNAUTHORISED REPRODUCTION INFRINGES CROWN COPYRIGHT AND MAY LEAD TO PROSECUTION OR CIVIL PROCEEDINGS. SUFFOLK COUNTY COUNCIL, LICENCE NO. 100023395, 2021.

NOTES
 1. THIS DRAWING IS VIEWED AND REPRODUCED IN COLOUR.
 2. ALL DIMENSIONS ARE IN METRES UNLESS OTHERWISE SHOWN.



Jointly managed by Peter Ingram (Kier General Manager) & John Clements (Suffolk County Council Assistant Director)
 Endeavour House, 8 Russell Road, Ipswich, Suffolk IP1 2BX

John Clements BSc(Eng)Hons, MSc, MBA, CEng, MICE, MCIHT
 Endeavour House, 8 Russell Road, Ipswich, Suffolk. IP1 2BX.

REVISION(S)	REV.	DATE	INTL.
DESCRIPTION			

PROJECT TITLE	NORTHGATE AVENUE BURY ST EDMUNDS REMEDIAL DRAINAGE WORKS
DRAWING TITLE	ROAD CLOSURE & DIVERSION ROUTE PLAN (EDI)

ORIGINATOR	JK	CHECKER	JR	DESIGNER	JK	REVIEWER	JR
SCALE(S)	ORIGINAL SIZE A3 1:2000	DATE	02/12/2021				
DRAWING NUMBER	6293-100-02				REVISION		