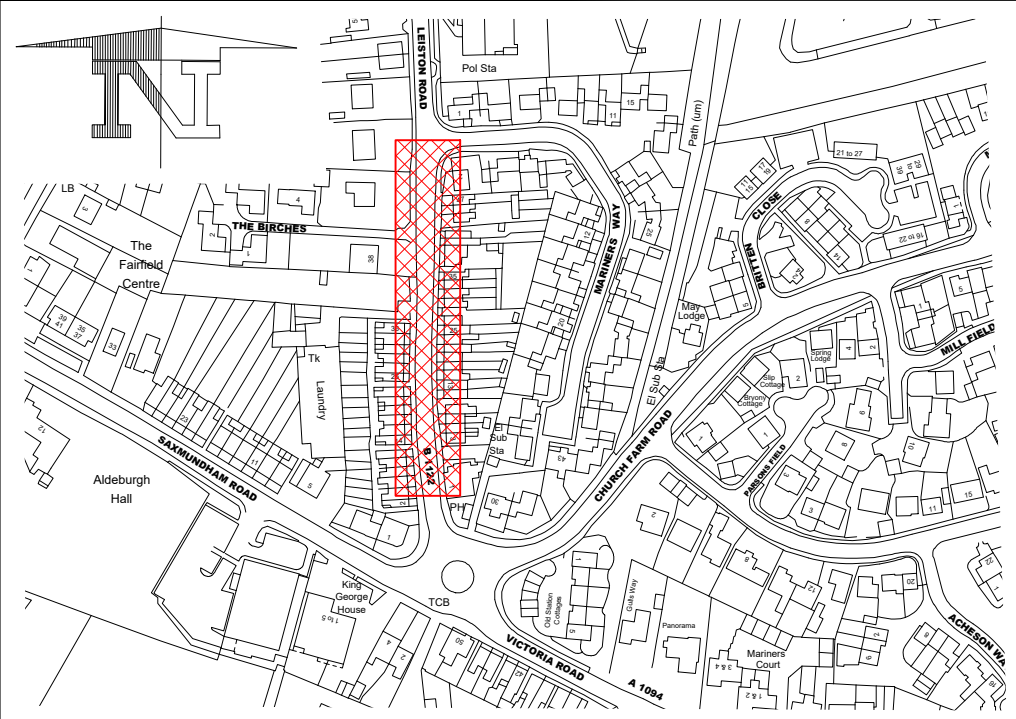
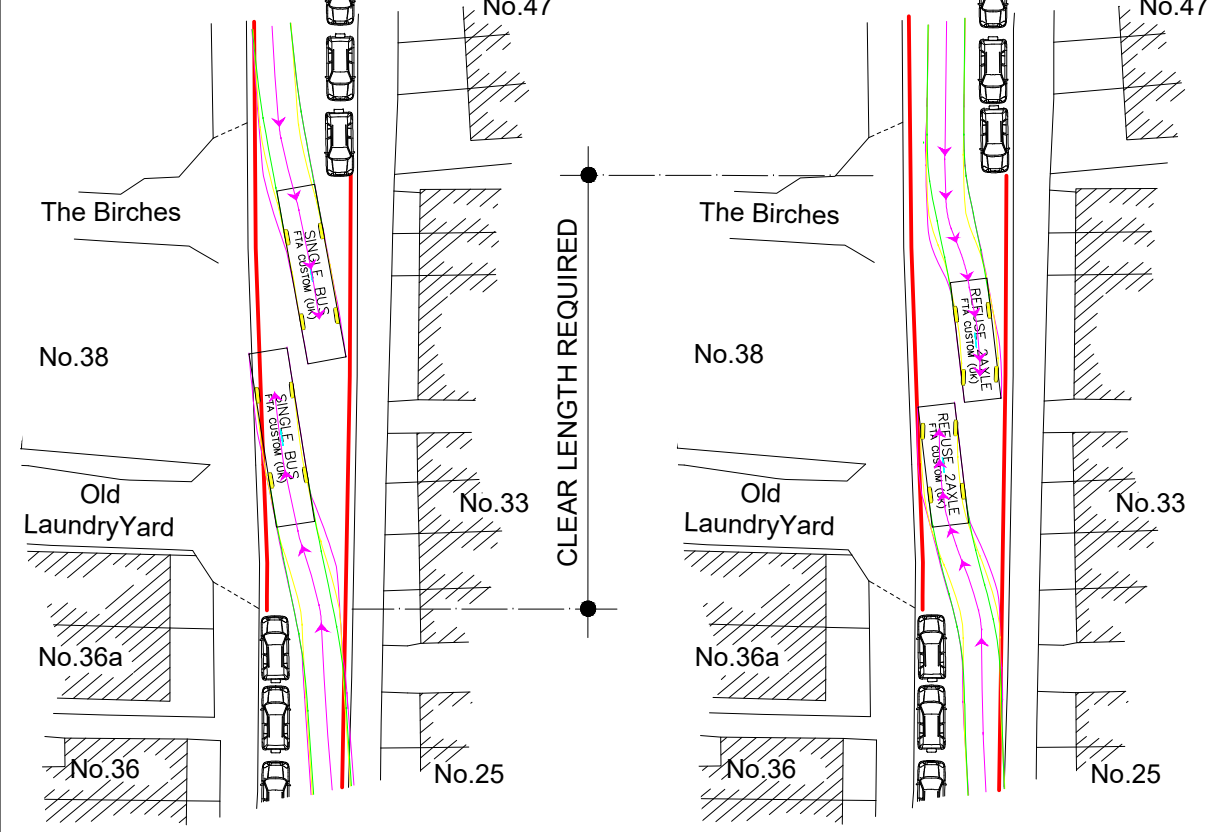


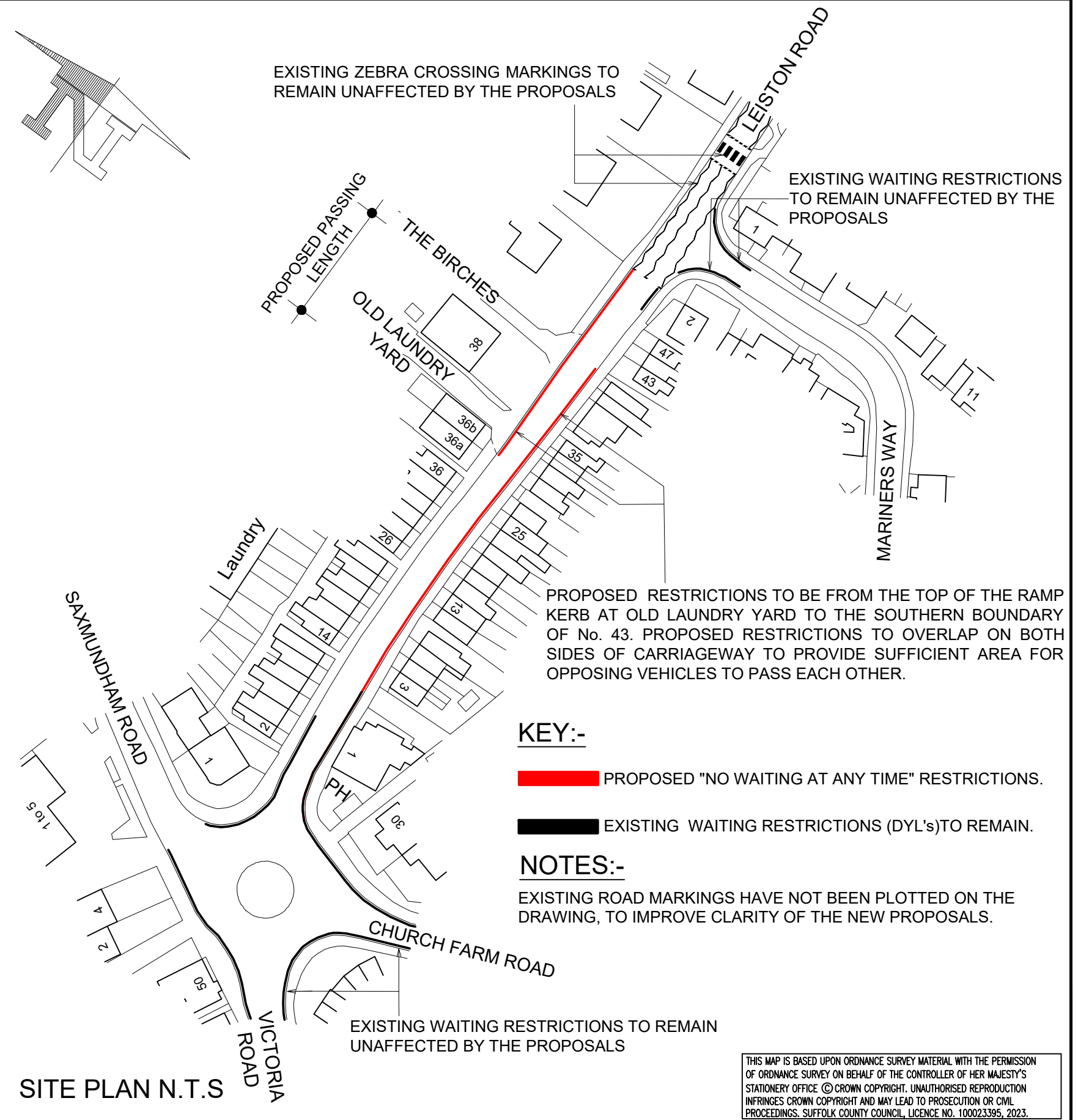
File Path R:\Transport & Infrastructure\Traffic Mgmt\ - COUNTYWIDE\LHB\Aldeburgh\Leiston Road\Proposed waiting restrictions - second phase\Drawg\Proposed Waiting restrictions - Leiston Road second review STC approved.dwg



LOCATION PLAN N.T.S



VEHICLE MOVEMENT ASSESSMENT 1:500



SITE PLAN N.T.S

Suffolk Highways
your roads, our business

John Clements & Peter Ingram
 Phoenix House, 3 Goddard Road, Ipswich, Suffolk IP1 5NP.
 Highways enquires: 0345 606 6171 www.suffolk.gov.uk/highways

NOTE(S)

REVISION(S)
DESCRIPTION

PROJECT TITLE	LEISTON ROAD, ALDEBURGH PROPOSED WAITING RESTRICTIONS
DRAWING TITLE	LOCATION PLAN

ORIGINATOR	A.T.C	CHECKER	JCCr	DESIGNER	JCCr	REVIEWER	
SCALE(S)	ORIGINAL SIZE A3	DATE	Mar 23				
DRAWING NUMBER	259310 / TRO /001		REVISION				

THIS MAP IS BASED UPON ORDNANCE SURVEY MATERIAL WITH THE PERMISSION OF ORDNANCE SURVEY ON BEHALF OF THE CONTROLLER OF HER MAJESTY'S STATIONERY OFFICE © CROWN COPYRIGHT. UNAUTHORISED REPRODUCTION INFRINGES CROWN COPYRIGHT AND MAY LEAD TO PROSECUTION OR CIVIL PROCEEDINGS. SUFFOLK COUNTY COUNCIL, LICENCE NO. 100023395, 2023.