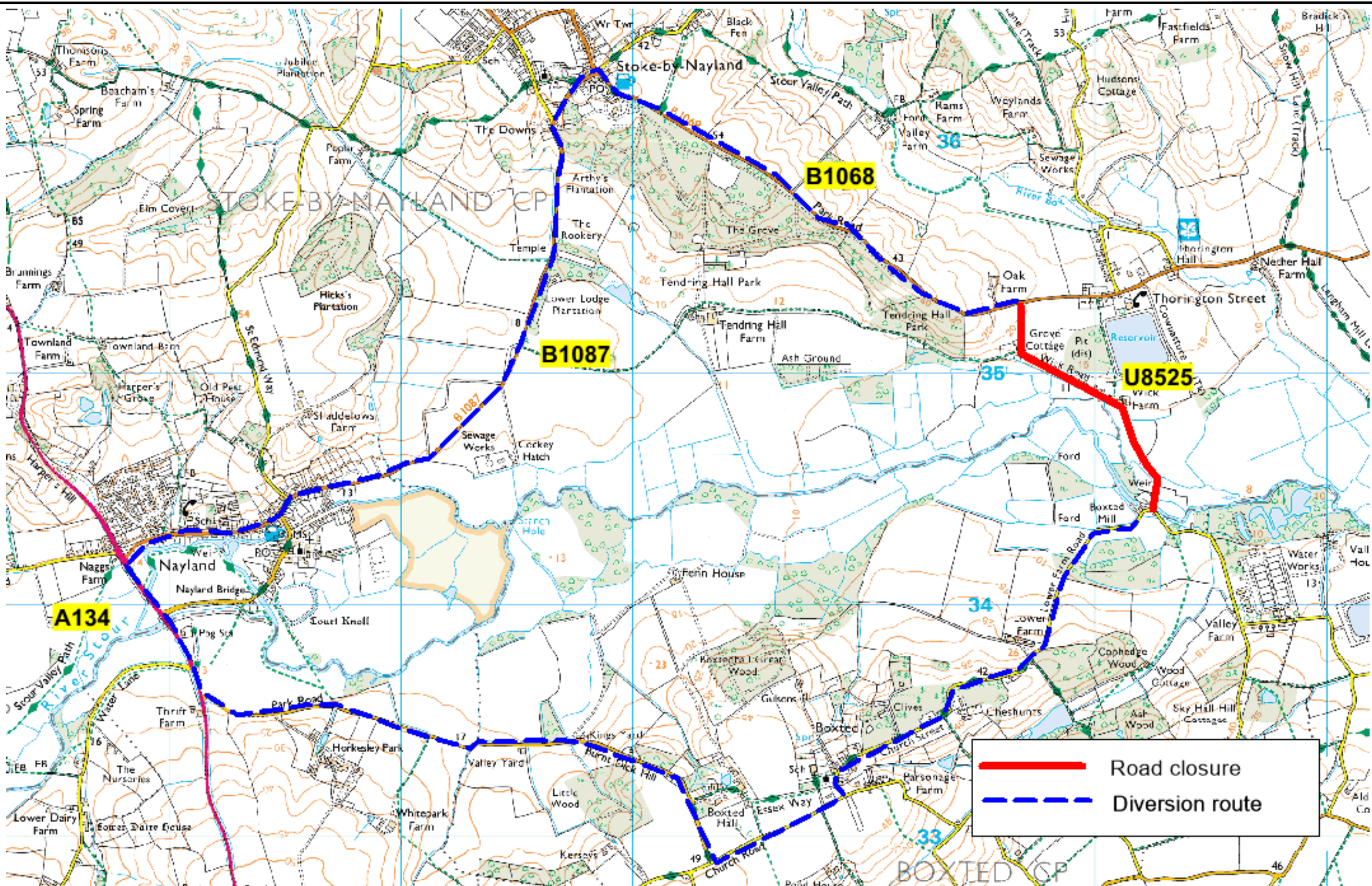




Plot date 12/12/2018 File Path C:\Users\Joshua.White\Desktop\Drawing4.dwg



	Road closure
	Diversion route



**Suffolk Highways**  
*your roads, our business*

Peter Ingram Mike Thompson & Mark Stevens John Clements  
Phoenix House, 3 Goddard Road, Ipswich, Suffolk IP1 5NP.  
Highways enquires: 0345 606 6171 www.suffolk.gov.uk/highways

CLIENT

THIS MAP IS BASED UPON ORDNANCE SURVEY MATERIAL WITH THE PERMISSION OF ORDNANCE SURVEY ON BEHALF OF THE CONTROLLER OF HER MAJESTY'S STATIONERY OFFICE © CROWN COPYRIGHT. UNAUTHORISED REPRODUCTION INFRINGES CROWN COPYRIGHT AND MAY LEAD TO PROSECUTION OR CIVIL PROCEEDINGS. SUFFOLK COUNTY COUNCIL, LICENCE NO. 100023395, 2019.

REVISION(S)

grid ref. 600680,235290m to 601240,234120m

Postcode- CO6 4SL

DESCRIPTION	REV.	DATE	INTL.

PROJECT TITLE

Scheme 7654  
U8525 Wick Road  
STOKE BY NAYLAND  
Surface Dressing Scheme

DRAWING TITLE

Road closure plan

ORIGINATOR	CHECKER	DESIGNER	REVIEWER
JG	JG		
SCALE(S) ORIGINAL SIZE AS NTS		DATE 18/08/22	
DRAWING NUMBER 7654-U8525-000-01		REVISION	