




Key:

- 'Prohibition of Motor Vehicles & Horse Drawn Vehicles' 
- 'No Waiting at Any Time' Parking Restriction 
- Bollard 

THIS MAP IS BASED UPON ORDNANCE SURVEY MATERIAL WITH THE PERMISSION OF ORDNANCE SURVEY ON BEHALF OF THE CONTROLLER OF HER MAJESTY'S STATIONERY OFFICE © CROWN COPYRIGHT. UNAUTHORISED REPRODUCTION INFRINGES CROWN COPYRIGHT AND MAY LEAD TO PROSECUTION OR CIVIL PROCEEDINGS. SUFFOLK COUNTY COUNCIL, LICENCE NO. 100023395, 2013.

Traffic Regulation Order
 Bury St Edmunds Byway Open to All Traffic No. 5
 (Malthouse Lane)



REVISION(S)	ORIGINATOR	CHECKER	PROJECT TITLE				
	BC	LB	A14 Cycle Bridge Bury St Edmunds Malthouse Lane Byway				
DESCRIPTION	DESIGNER	REVIEWER	DRAWING TITLE				
			TRO Plan				
REV.	DATE	INTL.	SCALE(S)	ORIGINAL SIZE A4	DATE	DRAWING NUMBER	REVISION
			Not To Scale		October 2013	ET06078/ML/107	