




PUBLIC RIGHTS OF WAY SHOWN ON THIS MAP HAVE BEEN DIGITALLY PLOTTED.  
FOR LEGAL PURPOSES PLEASE REFER TO THE DEFINITIVE MAP.



Lucy Robinson, Director of Environment & Transport  
Endeavour House, 8 Russell Road, Ipswich, Suffolk. IP1 2BX.

**Scale 1:7500**  
Ordnance Survey Landline 29 March 2001  
This map is based upon Ordnance Survey material with the permission of Ordnance Survey on behalf of the Controller of Her Majesty's Stationery Office © Crown copyright. Unauthorised reproduction infringes Crown copyright and may lead to prosecution or civil proceedings.  
Suffolk County Council Licence No. 100023395 2009

-  Public Footpath
-  Permanent TRO - Motor vehicles prohibited
-  Parish Boundary



## Bacton Byways 24, 15, 16 and Cotton Byway 50 - Permanent TRO

04/11/2009

**Do not scale from this map**

Filed at: