











<b>Key</b>	
	Existing Site Boundary
	Existing fence/gate
	Proposed fence/gate
	Existing Building
	Proposed Building Location
	Proposed Cycle Shelter
	Existing Gas Pipe connection
	Main Entrance

Disclaimer.

This drawing is to be read in conjunction with all related drawings. Do not scale from this drawing. All dimensions must be checked and verified on site before commencing any work or producing shop drawings.

This drawing is copyright and remains the property of Concertus Design and Property Consultants. When reproducing this drawing for any purpose, please ensure that Concertus is attributed clearly by either using the company logo, or as follows 'Image produced by Concertus Design & Property Consultants Limited'.

REV	DATE	BY	DESCRIPTION	CHKD
P1	03/02/21	EB	Pre-Planning Consultation	LH



# Concertus<sup>®</sup>

DESIGN & PROPERTY CONSULTANTS

2 Friars Bridge Road - Ipswich - Suffolk - IP1 1RR

Project	Project Number
Edgar Sewter PS - Stage	220015
2 Detailed Feasibility	
Study	Scales
Halesworth	1:500
Norwich Road	At A2 Size
Drawing Title	Drawn
Proposed Landscape Plan	EB
	Chkd
	--
Lead Designer	Date
Eumir Barreiros	02/02/2021
email: eumir.barreiros@concertus.co.uk	Tel: 01473 316 600

220015-CDP-ZZ-XX-DR-L-9001 P1

Project Code - Originator - Volume/System - Level/Location - Type - Role - Number

Drawing Number