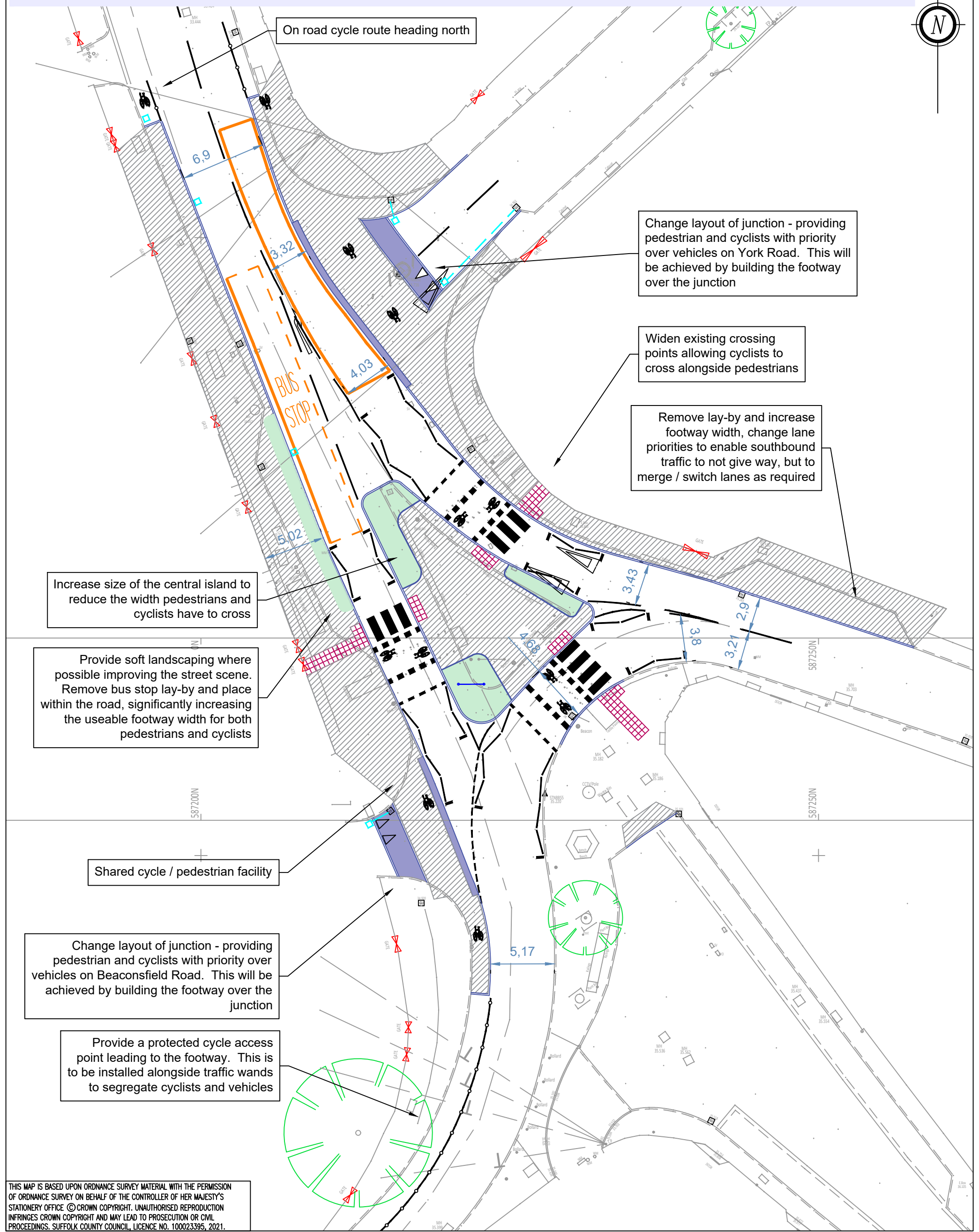
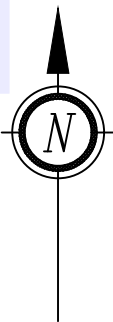



CONSULTATION PLAN - MELFORD RD, SUDBURY



THIS MAP IS BASED UPON ORDNANCE SURVEY MATERIAL WITH THE PERMISSION OF ORDNANCE SURVEY ON BEHALF OF THE CONTROLLER OF HER MAJESTY'S STATIONERY OFFICE © CROWN COPYRIGHT. UNAUTHORISED REPRODUCTION INFRINGES CROWN COPYRIGHT AND MAY LEAD TO PROSECUTION OR CIVIL PROCEEDINGS. SUFFOLK COUNTY COUNCIL, LICENCE NO. 100023395, 2021.



REVISION(S)				PROJECT TITLE MELFORD ROAD SUDBURY	ORIGINATOR JWW	CHECKER CA	DESIGNER JWW	REVIEWER
					SCALE(S) ORIGINAL SIZE A3 NTS		DATE FEBRUARY 2022	
					DRAWING TITLE CONSULTATION PLAN	DRAWING NUMBER 218385-SUD-NTH-0100-010		REVISION -
DESCRIPTION	REV.	DATE	INTL.					