

## 19. **Appendix 1. Acronyms & glossary**

**AD:** Anaerobic Digestion

**AONB:** Area of Outstanding Natural Beauty

**Bq:** Becquerel

**C&I Waste:** Commercial and industrial waste

**C, D & E Waste:** Construction, demolition and excavation waste

**CWS:** County Wildlife Site

**DPD:** Development Plan Document

**EEAWP:** East of England Aggregates Working Party

**EfW:** Energy from Waste facility

**HGV:** Heavy Goods Vehicle

**HS2:** High Speed 2 proposed railway

**ILW:** Intermediate Level Waste (radioactive waste)

**IVC:** In-vessel Composting facility

**LACW:** Local Authority Collected Waste

**LAA:** Local Aggregates Assessment

**LLW:** Low Level Waste (radioactive waste)

**LNR:** Local Nature Reserve

**LPA:** Local Planning Authority

**MCA:** Minerals Consultation Areas

**MPA:** Minerals Planning Authority

**MRF:** Materials Recycling Facility

**MSA:** Minerals Safeguarding Areas

**Mt:** Million Tonnes

**NNR:** National Nature Reserve

**NPPF:** National Planning Policy Framework

**NPPW:** National Planning Policy for Waste

**PPG:** Planning Practice Guidance

**SA:** Sustainability Appraisal

**SAC:** Special Area of Conservation

**SAM:** Scheduled Ancient Monument

**SMWLP:** Suffolk Minerals & Waste Local Plan

**SPA:** Special Protection Area

**SSSI:** Site of Special Scientific Interest

**SWS:** Suffolk Waste Study

**VLLW:** Very Low-Level Waste (radioactive waste)

**WPA:** Waste Planning Authority

**Aftercare:** following final restoration of a former quarry, the land is likely to require further treatment to bring it up to the required standard for the approved after-use, for example agriculture. This entails annual monitoring leading to the identification of any necessary remedial works such as drainage or cultivation for five years.

**Anaerobic Digestion:** anaerobic (in the absence of oxygen) digestion of organic waste, typically energy crops, brewery waste or vegetable tailings, inside a closed vessel. The methane gas produced is used to generate electricity and the digestate residue is used for fertiliser.

**Aggregates:** aggregates include crushed rock, sand and gravel or recycled materials that are used in construction, typically for the production of concrete, mortar, asphalt or as drainage media.

**Area of Outstanding Natural Beauty:** is an area designated under Section 87 of the National Parks and Access to the Countryside Act 1949 as an area of particular natural beauty to be preserved and enhanced. In Suffolk, the Dedham Vale and the Suffolk Coasts & Heaths are designated AONBs.

**Aquifer:** an aquifer is an underground layer of water-bearing permeable rock, rock fractures or unconsolidated materials (gravel, sand or silt) from which groundwater can be extracted using a water well or borehole.

**Becquerel (Bq):** the standard international unit of radioactivity equal to one radioactive transformation per second.

**Bio-aerosol:** associated with the composting of green waste which releases small particles including spores which are carried in suspension on the wind.

**Borrow Pits:** in the Suffolk context are sand and gravel workings used exclusively for a particular construction project, typically new road construction. The term borrow comes from the fact that sometimes the extracted sand and gravel is replaced in the resulting void space by surplus low-quality materials such as silt which are not strong enough to carry the weight of the new road or other structure. The main advantage of borrow pits is that they are normally very close to the construction project and are often connected to that project by routes which do not use the public highway.

**Commercial & industrial waste:** waste collected by private waste contractors.

**Construction, demolition and excavation waste:** waste soils, clays, concrete, bricks, wood etc.

**Composting:** aerobic (in the presence of oxygen) degradation of organic waste, typically green garden waste, by microbes either inside buildings which is called in-vessel composting and/or in the open air in long piles of green waste called windrows. Examples include Local Authority Collected Waste that is sorted into the green waste bin by the householder. This is then collected by the local authority and taken to an In-vessel Composting facility (IVC) where the green waste is rapidly composted within ventilated units and the resulting compost sold for soil improver. The air passed through the compost is filtered via microbe supporting filters which remove the odour before it is released back into the atmosphere.

**Construction, demolition and excavation waste:** this includes rubble and clean soils.

**County Wildlife Site:** is a locally designated wildlife habitat.

**Development Plan Documents:** contain planning policies and identify proposed sites for development and are subject to an Examination in Public before adoption by the relevant planning authority as planning policy.

**End of Life Vehicle Facilities:** also known as scrapyards.

**Groundwater Source Protection Zones:** these zones are defined by the Environment Agency to protect wells, boreholes and springs used for public drinking water supply.

**Hazardous Waste:** this includes contaminated soils, waste oils, waste electrical goods and asbestos.

**Heavy Goods Vehicle:** is a term for any lorry with a gross weight of over 3.5 tonnes.

**HS2:** High Speed 2 proposed railway between London, Birmingham, the East Midlands, Leeds and Manchester.

**Household Waste Recycling Facilities:** bring sites run on behalf of the County Council primarily for the collection of bulky household waste.

**Inert waste:** is a broad term but practically speaking would mean mainly surplus uncontaminated soils and clays.

**Intermediate Level Waste:** in the radioactive waste context, these are radioactive wastes exceeding the upper activity boundaries for LLW, but which do not need heat to be taken into account in the design of storage or disposal facilities.

**Inert waste landfill or landraise:** refers to the final disposal of inert waste either by the infill of a void space as landfill and/or construction of a mound above ground level as landraising.

**Landbank:** a stock of planning permissions for land containing specified levels of minerals reserves. The landbank level is normally expressed in the number years' supply, based upon an average of the last ten years' sales or sub-regional apportionment or some other figure.

**Local Aggregates Assessment:** provides an assessment of aggregates supplies and is published by each Minerals Planning Authority.

**Local Authority Collected Waste:** waste collected by local authorities which includes household waste and trade waste.

**Local Nature Reserve:** is an area of particular wildlife interest declared by a local authority under Section 21 of the National Parks and Access to the Countryside Act 1949, and usually managed by them.

**Local Planning Authority(LPA):** in Suffolk, the LPAs are the District and Borough Councils who are responsible for planning for development other than minerals, waste, County Council development or Nationally Significant Infrastructure Projects (NSIP).

**Low Level Waste(LLW):** in the radioactive waste context this includes metals, soil, building rubble and organic materials, which arise principally as lightly contaminated miscellaneous scrap. Metals are mostly in the form of redundant equipment. Organic materials are mainly in the form of paper towels, clothing and laboratory equipment that have been used in areas where radioactive materials are used – such as hospitals, research establishments and industry. LLW contains radioactive materials other than those acceptable for disposal with municipal and general commercial or industrial waste. It is defined as “radioactive waste having a radioactive content not exceeding four giga-becquerels per tonne (GBq/te) of alpha or 12 GBq/te of beta/gamma radioactivity”.

**Material considerations:** is a matter that should be taken into consideration when determining planning applications. For example, highways issues are a material planning consideration and loss of property values is not.

**Minerals Consultation Areas:** a mechanism whereby District or Borough Councils consult the Minerals Planning Authority upon proposed not minerals developments within MCAs. MCAs are designated where minerals resources are known to existing according to geological mapping.

**Minerals Planning Authority:** Suffolk County Council is the MPA for Suffolk and is therefore responsible for the determination of minerals related planning applications and for the enforcement of planning control in respect of minerals issues and the production of a minerals local plan (or a combined minerals and waste local plan).

**Minerals Safeguarding Areas:** areas where the Minerals Planning Authority will seek to protect minerals development from other forms of development.

**National Nature Reserve:** is nationally important area of special nature conservation interest, designated under Section 16 of the National Parks and Access to the Countryside Act 1949.

**National Planning Policy Framework:** contains Government planning policy on a range of issues including minerals.

**National Planning Policy for Waste:** contains Government planning policy on waste.

**Non-hazardous Landfill and/or landraise:** is where Non-hazardous Waste is placed and compacted by machinery in engineered cells lined with plastic or clay. When each cell is full it is then sealed with plastic or clay then covered with soils and planted. The moisture that arises from the degradation of the waste is called leachate and is either extracted and treated before disposal or recirculated to aid waste degradation. The landfill gas that is generated from the degradation of the waste can be either vented passively or extracted and flared off and/or used to drive electricity generating equipment.

**Non-hazardous Waste:** this includes commercial & industrial and local authority collected waste.

**Norfolk & Suffolk Broads:** designated under the Norfolk & Suffolk Broads Act 1988 of equivalent status of a National Park.

**PPG:** Government Planning Policy Guidance website.

**Proposals Map:** part of the development plan document with indicates on an Ordnance Survey map base the areas proposed for development (in this case minerals and waste development).

**Radioactive Waste:** this includes Very Low-Level Waste (VLLW), Low Level Waste (LLW), Intermediate Level Waste (ILW) and Spent Fuel.

**Ramsar:** site of internationally important wetland for breeding birds identified for conservation under the Ramsar convention (1971).

**Recycled Aggregates:** these are recycled concrete, recycled bricks, or other recycled waste materials, that are used as an alternative to sand and gravel or crushed rock.

**Recycled Waste:** involves the recovery of recyclable materials from the waste stream. Examples include Local Authority Collected Waste that is sorted into the recycled waste bin by the householder. This is then collected by the local authority and taken to the Materials Recycling Facility (MRF) where metals, plastics and paper etc. are removed and sent to commercial recyclers.

**Restoration:** refers to the reinstatement of a former quarry and/or landfill site to its final restored condition albeit not necessarily to the same level as before. Generally,

where significant sized sites are involved then the restoration is carried out in stages and is said to be a phased restoration.

**Residual Waste:** waste which cannot be re-used, recycled or composted. Examples include Local Authority Collected Waste that is sorted into the residual waste bin by the householder. This is then collected by the local authority and taken to the Energy from Waste facility (EfW).

**Scheduled Ancient Monument:** is an historic building or site that is included in the Schedule of Monuments kept under the Ancient Monuments and Archaeological Areas Act 1979.

**Secondary Aggregates:** by-products used as a source of construction aggregates.

**Site of Special Scientific Interest:** site notified by Natural England under Section 25 of the Wildlife and Countryside Act 1981 as having special wildlife or geological features worthy of protection.

**Site Selection Reports:** part of the evidence base in support of the Suffolk Minerals & Waste Local Plan, that contain information that was used in the selection of sites for inclusion in the Plan.

**Special Areas of Conservation:** site of international importance for nature conservation, classified under the European Union Habitats Directive.

**Special Protection Area:** an area of international importance for the conservation of wild birds, classified under the European Union Conservation of Wild Birds Directive.

**Specific Sites:** are, in the minerals context, where viable mineral resources are known to exist, landowners are supportive of minerals development and the proposal is likely to be acceptable in planning terms. Such sites may also include essential operations associated with mineral extraction.

Specific sites may also be used to identify sites for future waste development where the proposal is likely to be acceptable in planning terms.

**Spent Fuel:** after removal from the reactor, radioactive spent fuel is held in purpose-built facilities including ponds or dry stores before eventual dispatch for reprocessing at Sellafield.

**Suffolk Lorry Route Network:** this is a Suffolk County Council lorry management plan based upon a hierarchy of routes.

**Suffolk Minerals & Waste Local Plan:** is a type of Development Plan Document which will contain strategic minerals and waste policies and identify sites for sand and gravel extraction and also potentially waste development.

**Suffolk Waste Study:** this is part of the evidence base for the Suffolk Minerals & Waste Local Plan and quantifies the amount of Local Authority Collected Waste, Commercial and Industrial Waste, Construction, Demolition and Excavation Waste, Hazardous Waste, London Waste and Radioactive Waste that needs to be managed over the Plan period.

**Sustainability Appraisal:** is a document which appraises the sustainability of a document such as the Suffolk Minerals & Waste Local Plan.

**Sustainable development:** is defined in the NPPF and is seen as having three components: economic; social, and; environmental.

In the economic role, sustainable development means contributing to building a strong, responsive and competitive economy, by ensuring that sufficient land of the right type is available in the right places and at the right time to support growth and innovation; and by identifying and co-ordinating development requirements, including the provision of infrastructure.

The social role means supporting strong, vibrant and healthy communities, by providing the supply of housing required to meet the needs of present and future generations; and by creating a high quality-built environment, accessible local services that reflect the community's needs and support its health, social and cultural well-being.

The environmental role means contributing to protecting and enhancing our natural, built and historic environment; and, as part of this, helping to improve biodiversity, use natural resources prudently, minimise waste and pollution, and mitigate and adapt to climate change including moving to a low carbon economy.

**Very Low-Level Waste:** in the radioactive waste context, this is waste with very low concentrations of radioactivity. It arises from a variety of sources, including hospitals and the wider non-nuclear industry. Because VLLW contains little total radioactivity, it has been safely treated by various means, such as disposal with municipal and general commercial and industrial waste directly at landfill sites or indirectly after incineration.

Its formal definition is:

- a) in the case of low volumes ('dustbin loads') of VLLW Radioactive waste which can be safely disposed of to an unspecified destination with municipal, commercial or industrial waste ("dustbin" disposal), each 0.1m<sup>3</sup> of waste containing less than 400 kilobecquerels (kBq) of total activity or single items containing less than 40 kBq of total activity.

For wastes containing carbon-14 or hydrogen-3 (tritium):

- a) in each 0.1m<sup>3</sup>, the activity limit is 4,000 kBq for carbon-14 and hydrogen-3 (tritium) taken together; and

- b) for any single item, the activity limit is 400 kBq for carbon-14 and hydrogen-3 (tritium) taken together.

Controls on disposal of this material, after removal from the premises where the wastes arose, are not necessary.

Or; (b) in the case of high volumes of VLLW, radioactive waste with maximum concentrations of four megabecquerels per tonne (MBq/te) of total activity which can be disposed of two specified landfill sites. For waste containing hydrogen-3 (tritium), the concentration limit for tritium is 40MBq/te. Controls on disposal of this material, after removal from the premises where the wastes arose, will be necessary in a manner specified by the environmental regulators.

**Waste Electrical & Electronic Equipment Recovery Facilities:** often for example located within Household Waste Recycling Centres, where members of the public can dispose of their unwanted fridges etc.

**Waste Hierarchy:** the management of waste in accordance with the Government's waste hierarchy in order of preference of: prevention; preparing for re-use; recycling; other recovery and disposal is seen as an important tool for environmental protection including against climatic change and the protection of local water resources.

**Waste Planning Authority:** Suffolk County Council is the WPA for Suffolk and is therefore responsible for the determination of waste related planning applications and for the enforcement of planning control in respect of waste issues and the production of a waste local plan (or a combined minerals and waste local plan).

**Water recycling centres:** also known as sewage works.

**Waste Transfer Station:** these facilities involve the sorting of waste and the onward transfer of waste to recyclers, composters, energy from waste facilities or landfills etc.



## 20. Appendix 2. Policy monitoring framework

20.1 Policies will be monitored on an annual basis and the results included in the Local Aggregates Assessment.

<b>Policy</b>	<b>Performance indicator</b>	<b>Target</b>	<b>Monitoring method</b>
<b>General policies</b>			
Policy GP1: Presumption in favour of sustainable development	No of times policy triggered		Monitoring planning decisions
Policy GP2: Climate change mitigation and adaptation	No of times policy triggered		Monitoring planning decisions
Policy GP3: Spatial strategy and key diagram	No of times policy triggered		Monitoring planning decisions
Policy GP4: General environmental criteria	No of times policy triggered		Monitoring planning decisions
<b>Minerals policies</b>			
Policy MP1: Provision of sand and gravel	No of times policy triggered	Permitted reserves of at least 7 years	Local Aggregates Assessment
Policy MP2: Proposed sites for sand and gravel extraction	No of times policy triggered	All 10 proposed sites with planning permission	Monitoring planning decisions
Policy MP3: Borrow pits	No of times policy triggered		Monitoring planning decisions

Policy MP4: Agricultural and public supply reservoirs	No of times policy triggered		Monitoring planning decisions
Policy MP5: Cumulative environmental impacts and phasing of workings	No of times policy triggered		Monitoring planning decisions
Policy MP6: Progressive working and restoration	No of times policy triggered		Monitoring planning decisions
Policy MP7: Aftercare	No of times policy triggered		Monitoring planning decisions
Policy MP8: Concrete batching plants and asphalt plants	No of times policy triggered		Monitoring planning decisions
Policy MP9: Safeguarding of port and rail facilities, and facilities for the manufacture of concrete and asphalt	No of times policy triggered	No loss of sites due to safeguarding issues	Monitoring planning decisions
Policy MP10: Minerals consultation and safeguarding areas	No of times policy triggered	No sterilisation of minerals resources due to safeguarding issues	Monitoring planning decisions

<b>Waste policies</b>			
Policy WP1: Management of waste	No of times policy triggered	Significant changes to patterns of waste management	Monitoring planning decisions
Policy WP2: Proposed site for waste management	No of times policy triggered	Planning permission on proposed site	Monitoring planning decisions
Policy WP3: Existing or designated land-use	No of times policy triggered		Monitoring planning decisions
Policy WP4: Household waste recycling centres	No of times policy triggered		Monitoring planning decisions
Policy WP5: Open air composting	No of times policy triggered		Monitoring planning decisions
Policy WP6: Enclosed composting facilities	No of times policy triggered		Monitoring planning decisions
Policy WP7: Anaerobic digestion	No of times policy triggered		Monitoring planning decisions
Policy WP8: Proposals for recycling or transfer of inert and construction, demolition and excavation waste	No of times policy triggered		Monitoring planning decisions

Policy WP9: Waste transfer stations, materials recycling facilities, end of life vehicle facilities and waste electrical and electronic equipment recovery facilities	No of times policy triggered		Monitoring planning decisions
Policy WP10: Residual waste treatment facilities	No of times policy triggered		Monitoring planning decisions
Policy WP11: Approval of sites for disposal of inert waste by landfilling or landraise	No of times policy triggered		Monitoring planning decisions
Policy WP12: Approval of sites for disposal of non-hazardous waste by landfilling or landraise	No of times policy triggered		Monitoring planning decisions
Policy WP13: Mining or excavation of landfill waste	No of times policy triggered		Monitoring planning decisions
Policy WP14: Waste water treatment	No of times policy triggered		Monitoring planning decisions

Policy WP15: Transfer, storage, processing & treatment of hazardous waste	No of times policy triggered		Monitoring planning decisions
Policy WP16: Treatment and storage of radioactive waste at Sizewell nuclear power stations	No of times policy triggered		Monitoring planning decisions
Policy WP17: Design of waste management facilities	No of times policy triggered		Monitoring planning decisions
Policy WP18: Safeguarding of waste management sites	No of times policy triggered	No loss of sites due to safeguarding issues	Monitoring planning decisions
<b>Minerals sites</b>			
Policy MS1: Barham	Policy triggered	Planning permission granted	Monitoring planning decisions
Policy MS2: Barnham	Policy triggered	Planning permission granted	Monitoring planning decisions
Policy MS3: Belstead	Policy triggered	Planning permission granted	Monitoring planning decisions
Policy MS4: Cavenham	Policy triggered	Planning permission granted	Monitoring planning decisions

Policy MS5: Layham	Policy triggered	Planning permission granted	Monitoring planning decisions
Policy MS6: Tattingstone	Policy triggered	Planning permission granted	Monitoring planning decisions
Policy MS8: Wetherden	Policy triggered	Planning permission granted	Monitoring planning decisions
Policy MS9: Wherstead	Policy triggered	Planning permission granted	Monitoring planning decisions
Policy MS10: Worlington	Policy triggered	Planning permission granted	Monitoring planning decisions
<b>Waste sites</b>			
Policy WS1: Sizewell	Policy triggered	Planning permission granted	Monitoring planning decisions

## 21. Appendix 3: Safeguarding maps

21.1 The following schedule and maps indicate existing and proposed minerals and waste development that is subject to safeguarding policies MP11 and WP18 respectively.

21.2 The large 1:100,000 scale Proposals Map (located in the Map Pocket in the hard copy version) indicates the general location of safeguarded minerals and waste development. The pink inset panels, which are numbered by District/Borough, can be cross-referenced via the following schedule to smaller 1: 25,000 scale inset maps in the following pages. The safeguarded sites are shown in orange and the 250-metre safeguarding zone is highlighted in blue.

21.3 The safeguarded water recycling centres are only depicted on the Proposals Map by their 400-metre safeguarding buffer radius.

<b>Table 1: Mineral Sites</b>					
<b>Map No</b>	<b>Site Ref</b>	<b>Site Name</b>	<b>Operator</b>	<b>Grid Ref</b>	
				<b>Easting</b>	<b>Northing</b>
MS8	M1	Barham	Brett Aggregates	612116	251410
SB1	M2	Barnham	Mick George	584122	279248
B2	M3	Belstead	Ingram	611170	239806
FH3	M4	Cavenham	Allen Newport	574789	271383
B3	M5	Layham	Brett Aggregates	601392	240221
B2	M6	Tattingstone	Shotley Holdings	612162	236274
MS5	M7	Wetherden	Aggmax	599309	262979
B2	M8	Wherstead	Brett Aggregates	613629	239761
FH4	M9	Worlington	Frimstone	569860	271290
W4	M10	Wangford	Cemex UK Ltd	646395	279695
MS8	M11	Shrubland Quarry	Brett Aggregates	612000	253700
W4	M12	Henham Quarry	The Lyndon Pallet Group	645303	279091
W3	M13	Flixton Quarry	Cemex UK Ltd	629925	286424
MS8	M14	Gallows Hill Quarry	Lafarge Tarmac	610470	253714
SC5	M15	Red House Farm Quarry, Bucklesham	Lafarge Tarmac	625495	240481

B3	M16	Peyton Hall Quarry	Buffalo Crow Ltd	602216	244414
FH4	M17	Barton Mills Chalk Quarry	Needham Chalks	571100	272000
B2	M18	Bentley Fishing Lake, Bergholt Road	Bentley Plants	610246	236518
SB4	M19	Moreton Hall Borrow Pit	Breheny	589229	264789
SC5	M20	Waldringfield Quarry	Brett Aggregates	625760	244830

<b>Table 2: Concrete Products</b>					
<b>Map No</b>	<b>Site Ref</b>	<b>Site Name</b>	<b>Operator</b>	<b>Grid Ref</b>	
				<b>Easting</b>	<b>Northing</b>
I1	CP1	Hanson Concrete, Ipswich	Hanson Heidelberg Cement	613441	245308
MS7	CP2	Poundfield Products, Creeping St Peter	Poundfield Products Ltd	608414	256753

<b>Table 3: Concrete Batching Plants</b>					
<b>Map No</b>	<b>Site Ref</b>	<b>Site Name</b>	<b>Operator</b>	<b>Grid Ref</b>	
				<b>Easting</b>	<b>Northing</b>
W2	CB1	Beccles	C&H Quickmix	644745	288790
MS8	CB2	Shrublands Quarry	Brett Aggregates	612000	253700
SC5	CB3	Waldringfield Quarry	Brett Aggregates	625760	244830
W3	CB4	Flixton Quarry	Cemex	629925	286424
I1	CB5	Sir Alf Ramsey Way, Ipswich	Cemex	615288	244329
SC5	CB6	Kesgrave Sinks Pit	Cemex	621498	245495
SC2	CB8	Saxmundham	Cemex	641328	264363
B5	CB9	Sudbury	Cemex	588560	241494
SB2	CB10	Bury St Edmunds	Eastern Concrete	583952	268693
I1	CB11	Hadleigh Road, Ipswich	Euromix	614487	245041



FH4	CB13	Worlington Quarry	Hanson Heidelberg Concrete	569860	271290
I1	CB14	Hanson Concrete, Ipswich	Hanson Heidelberg Concrete	613441	256753
MS5	CB15	Lawn Farm, Wetherden	Aggmax	599445	262427

**Table 4: Asphalt Plants**

Map No	Site Ref	Site Name	Operator	Grid Ref	
				Easting	Northing
MS8	AP1	Barham Asphalt Plant	Tarmac	612116	251410
FH3	AP2	Cavenham Asphalt Plant	Breedon	574789	271383
I1	AP3	Cliff Quay, Ipswich	Tarmac	616886	241942
SC5	AP4	Foxhall Asphalt Plant	Eurovia	624397	243721
FH4	AP5	Gazeley Asphalt Plant (Kentford/Higham)	Tarmac	571872	266987

**Table 5: Railheads**

Map No	Site Ref	Site Name	Operator	Grid Ref	
				Easting	Northing
MS8	R1	Barham Railhead	Tarmac	611888	251403
SB4	R2	Bury St Edmunds Railhead	Tarmac	585115	265164
FH4	R3	Gazeley Railhead (KENTFORD/HIGHAM)	Tarmac	571872	266987
I1	R4	West Bank Terminal, Ipswich	Brett Aggregates	616735	243191

<b>Table 6: Nuclear Sites</b>					
<b>Map No</b>	<b>Site Ref</b>	<b>Site Name</b>	<b>Operator</b>	<b>Grid Ref</b>	
				<b>Easting</b>	<b>Northing</b>
SC1	N1	Sizewell 'A' Nuclear Power Station	GVA	647390	263277
SC1	N2	Sizewell 'B' Nuclear Power Station	EDF	647372	263608

<b>Table 7: Wharves</b>					
<b>Map No</b>	<b>Site Ref</b>	<b>Site Name</b>	<b>Operator</b>	<b>Grid Ref</b>	
				<b>Easting</b>	<b>Northing</b>
I1	W1	Cliff Quay, Ipswich	Port Authority	616786	242631
W1	W3	North Quay, Lowestoft	Port Authority	653603	292906
I1	W4	West Bank Terminal, Ipswich	Brett Aggregates	616627	242800

<b>Table 8: Non-Hazardous Landfills</b>					
<b>Map No</b>	<b>Site Ref</b>	<b>Site Name</b>	<b>Operator</b>	<b>Grid Ref</b>	
				<b>Easting</b>	<b>Northing</b>
MS9	NHL1	Masons Landfill	Viridor Waste Disposal Ltd	611200	250000
B2	NHL2	Folly Farm, Tattingstone	Shotley Holdings	612162	236274
SC5	NHL3	Foxhall Landfill	Viridor	624064	243844

<b>Table 9: Incinerators with Energy Recovery</b>					
<b>Map No</b>	<b>Site Ref</b>	<b>Site Name</b>	<b>Operator</b>	<b>Grid Ref</b>	
				<b>Easting</b>	<b>Northing</b>
MS4	IER1	Eye Power Station	ERP Eye Ltd	612448	275979
I1	IER2	Ipswich EfW Facility	SRCL Ltd	619300	245000

MS9	IER3	SITA Suffolk EfW Plant	Suez UK Ltd	612323	249670
SC7	IER4	Building 1608 Bentwaters Park	Agri Gen	635747	253237

<b>Table 10: Inert Landfills</b>					
<b>Map No</b>	<b>Site Ref</b>	<b>Site Name</b>	<b>Operator</b>	<b>Grid Ref</b>	
				<b>Easting</b>	<b>Northing</b>
MS5	IL1	Lawn Farm Quarry, Wetherden	Aggmax Ltd	599445	262427
MS8	IL2	Shrubland Quarry Landfill	Brett Aggregates Ltd	612000	253700
SC5	IL3	Waldringfield Landfill	Brett Aggregates Ltd	625760	244830
FH4	IL4	Bay Farm, Worlington Quarry	Frimstone	569860	271290
MS8	IL5	Barham Quarry	Brett Aggregates	612116	251410
W4	IL6	Henham Quarry	The Lydon Pallett Group	645303	279091
W3	IL7	Flixton Quarry	Cemex UK Ltd	629925	286424
MS8	IL8	Gallows Hill	Lafarge Tarmac	625495	240481
MS9	IL9	Blood Hill Quarry	JT Few	611379	248419
B3	IL10	Peyton Hall Quarry, Hadleigh	Buffalo Crow	602216	244414
FH4	IL11	Barton Mills Chalk Quarry	Needham Chalks (HAM) Ltd	571059	272238

<b>Table 11: Incinerators without Energy Recovery</b>					
<b>Map No</b>	<b>Site Ref</b>	<b>Site Name</b>	<b>Operator</b>	<b>Grid Ref</b>	
				<b>Easting</b>	<b>Northing</b>
B3	IWER1	Hunt Kennels	The Essex and Suffolk Hunt	602400	241400
SB3	IWER2	Suffolk Pet Crematorium	WJ Phizacklea	578080	263123
MS7	IWER3	Earl Stonham Incinerator	Horse Plus Ltd	611300	259300
SC1	IWER4	Sizewell 'A' Nuclear Power Station	BNFL Magnox Generation	647300	263200
SC1	IWER5	Sizewell 'B' Nuclear Power Station	British Energy Generation Ltd	647300	263200
I1	IWER6	Ipswich Hospital	White Rose Environmental	619310	245005

<b>Table 12: Composting Facilities</b>					
<b>Map No</b>	<b>Site Ref</b>	<b>Site Name</b>	<b>Operator</b>	<b>Grid Ref</b>	
				<b>Easting</b>	<b>Northing</b>
I1	CF1	Cliff Quay	Anglian Water Services Limited	617200	241800
FH4	CF2	Red Lodge Compost Facility	Anti-Waste Ltd	569357	270104
MS7	CF3	Creeping Compost Facility	Material Change Creeping Ltd	608884	256268
SC3	CF4	Parham IVC	Tamar Organics	631771	260103
SB2	CF5	Lackford Recycling Facility	Tamar Recycling (Suffolk) Ltd	579618	269260

<b>Table 13: Household Waste Recycling Centres</b>					
<b>Map No</b>	<b>Site Ref</b>	<b>Site Name</b>	<b>Operator</b>	<b>Grid Ref</b>	
				<b>Easting</b>	<b>Northing</b>
SB4	HWRC1	Bury St Edmunds HWRC	F C C Recycling (UK) Limited	586700	263400
SC6	HWRC2	Felixstowe HWRC	F C C Recycling (UK) Limited	628600	232900
SC5	HWRC3	Foxhall HWRC	F C C Recycling (UK) Limited	623885	244009
B3	HWRC4	Hadleigh HWRC	F C C Recycling (UK) Limited	603520	243637
SB5	HWRC5	Haverhill HWRC	F C C Recycling (UK) Limited	568229	244853
I1	HWRC6	Ipswich HWRC	F C C Recycling (UK) Limited	615300	244200
SC1	HWRC7	Leiston HWRC	F C C Recycling (UK) Limited	645540	263410
W1	HWRC8	Lowestoft HWRC	F C C Recycling (UK) Limited	652668	286442
FH3	HWRC9	Mildenhall HWRC	F C C Recycling (UK) Limited	572983	275024
MS6	HWRC10	Stowmarket HWRC	F C C Recycling (UK) Limited	604366	259917
B5	HWRC11	Sudbury HWRC	F C C Recycling (UK) Limited	585900	240500
SB4	HWRC12	West Suffolk Operational Hub	SCC & West Suffolk	586259	266399

<b>Table 14: Material Reclamation Facilities</b>					
<b>Map No</b>	<b>Site Ref</b>	<b>Site Name</b>	<b>Operator</b>	<b>Grid Ref</b>	
				<b>Easting</b>	<b>Northing</b>
MS9	MRF1	Masons Quarry	Viridor Waste Management Ltd	611200	250000

<b>Table 15: Waste Transfer Facilities</b>					
<b>Map No</b>	<b>Site Ref</b>	<b>Site Name</b>	<b>Operator</b>	<b>Grid Ref</b>	
				<b>Easting</b>	<b>Northing</b>
FH4	WTF1	Red Lodge Transfer Station	Anti – Waste Ltd	569357	270104
SB5	WTF2	Haverhill Waste Transfer Station	Anti – Waste Ltd	566420	244338
FH5	WTF3	Newmarket Open Door Recycling Centre	Newmarket Open Door	563526	264698
I1	WTF4	West Bank Waste Transfer Station	Brett Aggregates	616596	242549
MS8	WTF5	Shrublands Quarry Recycling Facility	Brett Aggregates	612000	253700
SB2	WTF6	Balloon Barn Farm	Culford Waste Ltd	584100	272100
W1	WTF7	Former Brickworks and Pipework's site (Lowestoft)	E E Green & Son Ltd	652480	288476
SC5	WTF8	Foxhall Waste Transfer Station	F C C Waste Services (UK) Limited	623924	243990
W1	WTF9	Lowestoft	Hales C R	652600	289700
MS8	WTF10	Malting Farm	J T Few Plant Hire Ltd	611601	251419
SC1	WTF12	Leiston Transfer Station	Shotley Holdings	644217	262753
W1	WTF14	Oulton Broad	P W Waters Ltd	652524	292942
MS9	WTF15	S Sacker Claydon Ltd	S Sacker (Claydon) Ltd	612299	250377
MS8	WTF16	Debtrac Centre	S Sacker (Claydon) Ltd	609293	254108
B2	WTF17	Folly Farm Waste	Shotley Holdings Ltd	612162	236274

		Management Facility			
B2	WTF18	Collins Skip Hire WTS	Shotley Holdings Ltd	612319	236581
SB4	WTF19	Hollow Road Farm	Steve Lumley Planning Limited	586300	266217
MS6	WTF20	Stowmarket Skip Hire Ltd	Stowmarket Skip Hire Ltd	602968	258659
B4	WTF21	Harpers Hill Farm	T D & A M Bugg Ltd	596400	234900
W2	WTF22	V C Cooke LTD	V C Cooke LTD	644000	288500
SB4	WTF23	Collins Skiphire WTS, Hollow Road	Shotley Holdings Ltd	586287	266258
SB3	WTF24	Risby Recycling & Composting	Greenways Recycling	578299	265924
MS9	WTF25	Claydon Skips Ltd	Claydon Skips Ltd	611604	250142
W2	WTF26	Ellough Waste Transfer Station, Anson Way	Radical Waste	645149	288638
MS8	WTF27	Barham Quarry	Tarmac Aggregates Ltd	612166	251410
MS5	WTF28	Tostock – Beyton Road	Mr & Mrs Bauly	596021	263045
MS9	WTF29	Great Blakenham Paper Waste Transfer Site	Bolton Brothers Ltd	612161	249683
FH2	WTF30	Mildenhall Skip Hire, Bargate Farm	Mildenhall Skip Hire	567830	274885
B5	WTF31	Gt Waldingfield Waste Transfer Station	Mini Waste Ltd	590004	243610

SB6	WTF32a	Green Lane, Honington, Bury St Edmunds	Mr Clive Tyler	588516	274335
SB6	WTF32b	Green Lane, Honington, Bury St Edmunds	Mr Clive Tyler	588171	273776
SB6	WTF32c	Green Lane, Honington, Bury St Edmunds	Mr Clive Tyler	590394	273208
SB8	WTF33	Highpoint Prison, Stradishall, Newmarket	Reclaimed Appliances Ltd	572299	251714
W1	WTF35	Lowestoft Waste Transfer Station, Hadenham Road	Anti-Waste Ltd	652673	289471
SC1	WTF36	Masterlord Estate Waste Transfer Station	Skipaway	644156	262740
FH1	WTF37	Causeway Pit, Lakenheath	Sutton Services Ltd	570700	282200
SB4	WTF38	West Suffolk Operational Hub	SCC/West Suffolk	586259	266399

**Table 16: Secondary Aggregates/Recycling**

Map No	Site Ref	Site Name	Operator	Grid Ref	
				Easting	Northing
MS9	SAR1	Bolton Brothers Recycling Centre (MRF)	Bolton Brothers Ltd	612153	249700
MS8	SAR2	Shrubland Park	Brett Aggregates Ltd	612000	253700
SC5	SAR3	Sheepdrift Farm (Waldringfield)	Brett Aggregates Ltd	626000	244800



SC5	SAR4	Sinks Pit	Cemex UK Materials Ltd	621498	245495
W3	SAR5	Flixton Quarry (Site A)	Cemex UK Materials Ltd	629800	286500
SC4	SAR6	D J Spall Recycling Ltd	D J Spall Recycling Ltd	626551	255006
W1	SAR7	Former Brickworks and Pipework's site (Lowestoft)	EE Green & Son	652400	288500
MS8	SAR8	Malting Farm	HF and JT Few	611257	251806
MS8	SAR9	Broomfield Pit	Lafarge Aggregates Ltd	612200	251500
FH4	SAR10	Gazeley Secondary Agg. Production	TARMAC	571889	267193
FH4	SAR11	Bay Farm Quarry, Worlington	M Dickerson Ltd	569410	271743
FH3	SAR12	Marston's Quarry	Middleton Aggregates	575925	271485
FH1	SAR13	Old Chicory Factory	Murfitts Industries Ltd	572492	286426
W4	SAR14	Sole Bay Recycling	Murray Graham	649862	276551
FH5	SAR15	Newmarket Open Door Recycling Centre	Newmarket Open Door	563526	264698
MS9	SAR16	S Sacker (Claydon) Ltd	Sackers Recycling	612299	250377
FH1	SAR17	Causeway Pit, Lakenheath	Sutton Services Ltd	570700	282200
MS9	SAR18	Somersham Road	Swift Recycling Ltd	611100	248200
B4	SAR19	Harpers Hill Farm	T D & A M Bugg Ltd	596400	234900
W2	SAR20	Beccles Civic Amenity Site	Radical Waste	645143	288605
B5	SAR21	Chilton Grove Works	Wiles Contractors Limited	587917	243351
FH6	SAR22	Lakenheath Recycling Centre, Brandon Road	Elveden Farms	573383	279879

MS9	SAR23	Claydon Skips Ltd, Masons Landfill	Claydon Skips	611604	250142
W2	SAR24	Ellough Waste Transfer Station	V C Cooke	644051	288533
FH4	SAR25	Barton Mills Chalk Quarry	Needham Chalks (HAM) Ltd	571059	272238
SB5	SAR26	Falconer Road, Haverhill	McFitch Waste Management Ltd	568045	244553
MS5	SAR27	Lawn Farm, Wetherden	Aggmax	599309	262979
B5	SAR28	Chilton Concrete Recycling Facility, Chilton Airfield	T & K Weavers Demolition Ltd	587917	243351
FH2	SAR29	Holywell Row Waste Recovery Site	A & S Topsoils Ltd	570672	278265
SB7	SAR30	R & D Construction Depot, Summer Road, Walsham le Willows	R & D Construction	599362	272131
W1	SAR31	Solar Farm, Church Road, Gisleham	Ley Plant	652488	288370
SC7	SAR32	The Control Tower (Recycling) Bentwaters	Mr John Kemble	634136	252681

**Table 17: Metals/End of Life Vehicles (MELV)**

Map No	Site Ref	Site Name	Operator	Grid Ref	
				Easting	Northing
FH4	MELV1	B McGivern – Bridge End Dismantlers	B McGivern	569200	270653
FH2	MELV2	T & G Buckley – Beck Row Auto Dismantlers	Beck Row Auto Dismantlers	568752	278403
MS5	MELV3	C G Finch Elmswell	C G Finch	598174	262867
W1	MELV4	East Point Metal Trading Ltd	East Point Metal Trading Ltd	653461	293154
MS3	MELV5	F A Edwards and Son Ltd	F A Edwards D Edwards J Edwards	618200	272600
B1	MELV6	Parkwood Autos	Gatesby Ltd	606614	246563

W1	MELV7	Lowestoft (Vehicle Dismantlers)	Hales C R	652600	289700
W1	MELV8	Lowestoft (Metal Recycling)	Hales C R	652600	289700
MS1	MELV9	Joma Roma Farm	J Spindler & Sons Ltd	630319	278908
W4	MELV10	Sole Bay Car Spares	Murray G L	649795	276529
W1	MELV11	Lowestoft Vehicle Car Breakers	Pendle John Harry	652549	289590
B1	MELV12	SBS Spares	SBS Spares	611555	243195
FH4	MELV13	The Carrops	Scrapco Metal Recycling Ltd	569482	269632
MS6	MELV14	V Cracknell and Son Ltd	V Cracknell and Son Ltd	605513	257792
I1	MELV15	Whip Street Motors (Whip Street)	Whip Street Motors Ltd	616509	243776
MS9	MELV16	Papermill Lane	Whip Street Motors Ltd	612915	247803
SB7	MELV17	Grove Lane Scrapyard, Stanton	S Scott and Sons Ltd	598259	273266

<b>Table 18: Anaerobic Digestion Plants</b>					
<b>Map No</b>	<b>Site Ref</b>	<b>Site Name</b>	<b>Operator</b>	<b>Grid Ref</b>	
				<b>Easting</b>	<b>Northing</b>
MS2	AD1	Barley Brigg Biogas Ltd	Barley Brigg Biogas Ltd	625406	273627
SB3	AD2	Symonds Farm Anaerobic Digestion Plant	Symonds Farm Power Ltd	579489	265335
W4	AD3	Adnams Distribution Plant	Bio Group Ltd	648331	277563
W5	AD4	Bernard Matthews	Houlton Renewable Power	640294	279245
B4	AD5	Hill Farm, Boxford	Boxford (Suffolk) Farms	596243	238477
SC7	AD6	Bentwaters Park AD Plant	Agri-Gen	635649	253229

<b>Table 19: Water recycling centres</b>				
<b>Site Ref</b>	<b>Site Name</b>	<b>Operator</b>	<b>Grid Ref</b>	
			<b>Easting</b>	<b>Northing</b>
AW1	Aldeburgh Stw	Anglian Water	646061	260244
AW2	Alderton Stw	Anglian Water	634283	241444
AW3	Alton Water Stw-Private Altows	Anglian Water	616401	235918
AW4	Ashbocking-Mill Field Stw	Anglian Water	618594	254790
AW5	Ashfield-Sunnyside Cr Stw	Anglian Water	620993	262928
AW6	Bacton-Finingham La Stw	Anglian Water	605502	267475
AW7	Badwell Ash Stw	Anglian Water	587246	279446
AW8	Barnham Stw	Anglian Water	578076	263708
AW9	Barrow Stw	Anglian Water	639439	289608
AW10	Barsham Stw (Suffolk)	Anglian Water	644703	290417

AW11	Beccles-Marsh Lane Stw	Anglian Water	621852	267528
AW12	Bedfield Stw	Anglian Water	638139	260608
AW13	Benhall Stw	Anglian Water	611673	236622
AW14	Bentley Stw	Anglian Water	599088	248705
AW15	Blaxhall Stw	Anglian Water	637445	258011
AW16	Botesdale Stw	Anglian Water	605501	276328
AW17	Boxford Stw	Anglian Water	596788	239718
AW18	Bradfield St Clare Stw	Anglian Water	591369	257592
AW19	Brampton-The Street Stw	Anglian Water	643004	281817
AW20	Brandon Stw	Anglian Water	577519	286435
AW22	Brantham Stw	Anglian Water	611352	233522
AW22	Brent Eleigh Stw	Anglian Water	594390	247973
AW23	Brettenham Stw	Anglian Water	596637	254526
AW24	Brundish-Crown Corner Hsw	Anglian Water	625562	269875
AW25	Bungay Stw	Anglian Water	634405	289211
AW26	Bures-Wissington Rd Stw	Anglian Water	591821	233387
AW27	Burgate-Sycamore View Hsw	Anglian Water	608324	275528
AW28	Chantry Stw	Anglian Water	614896	241399
AW29	Charsfield Stw	Anglian Water	626562	256065
AW30	Chedburgh Stw	Anglian Water	579590	258769
AW31	Chelmondiston Stw	Anglian Water	620163	238199
AW32	Clare Stw	Anglian Water	578202	245336
AW33	Clopton-Wickham House Stw	Anglian Water	577308	253396
AW34	Cockfield-Green La Stw	Anglian Water	592052	255772
AW35	Cockfield-Mckenzie Place Stw	Anglian Water	590659	253778
AW36	Cockfield-Windsor Grn Stw	Anglian Water	589501	254802
AW37	Coney Weston Stw	Anglian Water	597439	278230
AW38	Corton Stw	Anglian Water	647579	270682
AW39	Cotton Stw	Anglian Water	607248	268242
AW40	Debenham Stw	Anglian Water	618014	262711
AW41	Denham End Stw	Anglian Water	576140	262936

AW42	Denham-Abbots Cl Stw	Anglian Water	575593	261667
AW43	Denham-East View Hsw	Anglian Water	619597	273871
AW44	Denham-Shingle St Hsw	Anglian Water	618529	273449
AW45	Denston-Sheepcote Stw	Anglian Water	576613	252723
AW46	Denston-Water La Stw	Anglian Water	574982	253052
AW47	Depden-Church End Stw	Anglian Water	578204	257290
AW48	Depden-Hall Close Stw	Anglian Water	577386	257217
AW49	Diss Stw	Anglian Water	612014	279188
AW50	Dunwich-Bridge Fm Stw	Anglian Water	647438	271079
AW51	Earl Soham Stw	Anglian Water	623286	262756
AW52	Earl Stonham-Hsw	Anglian Water	609919	260144
AW53	East Bergholt Stw	Anglian Water	607439	233970
AW54	Easton Stw (Suffolk)	Anglian Water	628414	258480
AW55	Elmsett Stw	Anglian Water	607085	246009
AW56	Elmswell Stw	Anglian Water	598293	262891
AW57	Eriswell Stw	Anglian Water	572025	279650
AW58	Erwarton Stw	Anglian Water	621606	234505
AW59	Eye-Hoxne Rd Stw	Anglian Water	615692	274567
AW60	Felixstowe Stw	Anglian Water	628852	233243
AW61	Flixton-Buck Plant Stw	Anglian Water	630758	287160
AW62	Flixton-Buxted Chicken St	Anglian Water	631000	286200
AW63	Fornham All Saints Stw	Anglian Water	584326	267906
AW64	Framlingham Stw	Anglian Water	628362	262142
AW65	Fressingfield-Buckingham Hl Hsw	Anglian Water	627117	277327
AW66	Gazeley Stw	Anglian Water	571036	263162
AW67	Gedding Stw	Anglian Water	594824	257671
AW68	Gedgrave-Chantry Marshes Stw	Anglian Water	642021	249227
AW69	Gipping-Hsw	Anglian Water	607033	263043
AW70	Gislingham Stw	Anglian Water	607960	271963
AW71	Glemsford Stw	Anglian Water	583424	249084

AW72	Go beck-White Gate Cottages Hsw	Anglian Water	616092	255401
AW73	Great Bricett-Hsw	Anglian Water	604180	250639
AW74	Great Cornard Stw	Anglian Water	588529	238622
AW75	Great Finborough Stw	Anglian Water	601921	257787
AW76	Great Wenham Stw	Anglian Water	607543	237994
AW77	Groton-Castlings Heath Stw	Anglian Water	597308	242820
AW78	Groton-Park Corner Stw	Anglian Water	595873	242984
AW79	Grundisburgh Stw	Anglian Water	623261	249790
AW80	Gt Bealings-Boot St Stw	Anglian Water	622750	249102
AW81	Gt Waldingfield Stw	Anglian Water	591335	244261
AW82	Gt Whelnetham Stw	Anglian Water	587682	260248
AW83	Gt Whelnetham-Stanfield Rd Stw	Anglian Water	587692	260238
AW84	Hadleigh Stw	Anglian Water	602889	241503
AW85	Halesworth Stw	Anglian Water	639106	276784
AW86	Haughley-Old St Stw	Anglian Water	602811	261893
AW87	Haverhill Stw	Anglian Water	568019	244838
AW88	Hawkedon Stw	Anglian Water	579950	253247
AW89	Hawstead Stw	Anglian Water	584829	259589
AW90	Helmingham-Hsw New Rd Cotts	Anglian Water	618892	258518
AW91	Henley Stw	Anglian Water	616514	251486
AW93	Hintlesham-Wilderness Hse Stw	Anglian Water	608533	243044
AW93	Holbrook Stw	Anglian Water	616876	236064
AW94	Hollesley Stw	Anglian Water	636122	244208
AW95	Homersfield Stw	Anglian Water	628447	285783
AW96	Huntington Stw	Anglian Water	591483	274788
AW97	Hoxne Stw	Anglian Water	618512	276874
AW98	Hundon Stw	Anglian Water	574251	247992
AW99	Hundon-Hall Cottages Stw	Anglian Water	574376	249958
AW100	Ilketshall St Andrew Stw	Anglian Water	637422	286657
AW101	Ilketshall St Lawrence Stw	Anglian Water	638201	283559
AW102	Ilketshall St Margaret Stw	Anglian Water	635583	284900

AW103	Ipswich-Cliff Quay/Raeburn St	Anglian Water	617354	241972
AW104	Kedington Stw	Anglian Water	570573	245984
AW105	Kentford-Moulton Ave Stw	Anglian Water	570409	266615
AW106	Kenton-Garneys Close Hsw	Anglian Water	619285	266539
AW107	Kersey (The Tye) Stw	Anglian Water	598502	243168
AW108	Kersey Stw	Anglian Water	600368	244347
AW109	Kessingland-Marsh Ln Stw	Anglian Water	653227	285711
AW110	Kirton-Drunkards L Stw	Anglian Water	628593	239609
AW111	Lakenheath Stw	Anglian Water	570919	283975
AW112	Lavenham Stw	Anglian Water	592365	248620
AW113	Laxfield Stw	Anglian Water	630157	272049
AW114	Laxfield-Fr Hsw	Anglian Water	628445	271699
AW115	Leiston-Valley Rd Stw	Anglian Water	645083	263079
AW116	Levington Stw	Anglian Water	623639	238880
AW117	Lidgate Stw	Anglian Water	571396	258351
AW118	Lindsey-Church Rd Stw	Anglian Water	597870	244868
AW119	Lindsey-Frogs Hall Stw	Anglian Water	598321	245982
AW120	Little Bealings Stw	Anglian Water	622617	247885
AW121	Long Melford Stw	Anglian Water	585487	245927
AW122	Lowestoft Stw	Anglian Water	653524	297870
AW123	Melton Stw	Anglian Water	628117	249721
AW124	Mendham Stw	Anglian Water	627025	283119
AW125	Mendlesham Stw	Anglian Water	611605	265588
AW126	Mendlesham-Wash La Hsw	Anglian Water	610609	264794
AW127	Metfield Stw	Anglian Water	628780	280749
AW128	Mettingham Stw	Anglian Water	636189	290111
AW129	Mickfield-Montgomery Cott Stw	Anglian Water	613604	261584
AW130	Mildenhall Stw	Anglian Water	569267	274780
AW131	Milden-Powney Street Stw	Anglian Water	595142	246091
AW132	Monk Soham-Hsw Oaklands	Anglian Water	620585	266475
AW133	Monks Eleigh Stw	Anglian Water	597295	248153



AW134	Nacton Stw	Anglian Water	622133	240566
AW135	Nayland Stw	Anglian Water	598427	234648
AW136	Nedging-Crowcroft Rd Stw	Anglian Water	601815	250194
AW137	Nedging-Tye Stw	Anglian Water	602056	250093
AW138	Needham Market Stw	Anglian Water	609485	254961
AW139	Newmarket Stw	Anglian Water	563410	266961
AW140	Norton Stw (Suffolk)	Anglian Water	595200	267060
AW141	Nowton Stw	Anglian Water	586249	261225
AW142	Oakley-Dross Ln Stw	Anglian Water	617068	277621
AW143	Offton-Castle Rise Hsw	Anglian Water	606398	249554
AW144	Offton-Middlewood Cottages Hsw	Anglian Water	606294	249523
AW145	Old Newton Stw	Anglian Water	605809	262049
AW146	Otley Stw	Anglian Water	620607	254716
AW147	Pettaugh-Debenham Way Hsw	Anglian Water	616613	259784
AW148	Playford Stw	Anglian Water	621728	247734
AW149	Poslingford Stw	Anglian Water	577106	248516
AW150	Preston St Mary Stw	Anglian Water	594358	250104
AW151	Rattlesden-Workhouse Ln Stw	Anglian Water	598085	259081
AW152	Redgrave Stw	Anglian Water	604821	278071
AW153	Redgrave-Crackthorn Bridge Stw	Anglian Water	603599	278182
AW154	Redisham-Station Rd Stw	Anglian Water	640973	284158
AW155	Redlingfield-Hsw	Anglian Water	618643	270941
AW156	Rendlesham-Park Stw	Anglian Water	633833	253917
AW157	Ringsfield-Redisham Rd Stw	Anglian Water	641395	286794
AW158	Ringshall-Hsw	Anglian Water	604031	252950
AW159	Rishangles-Hsw	Anglian Water	616197	268692
AW160	Rougham Stw (St Edmundsbury)	Anglian Water	588604	262933
AW161	Rumburgh-Abbey Farm Stw	Anglian Water	634281	281816
AW162	S Elmham St James Stw	Anglian Water	631652	281463

AW163	S Elmham St Margaret-Hsw	Anglian Water	631711	283758
AW164	Shadingfield-Hill Farm Hsw	Anglian Water	643378	283420
AW165	Shimpling Stw	Anglian Water	586193	251022
AW166	Shipmeadow-Locks La Stw	Anglian Water	638627	290186
AW167	Shotley-Overhall Fm Stw	Anglian Water	624423	234926
AW168	Somerleyton-Marsh La Stw	Anglian Water	647374	297551
AW169	Somersham Stw (Suffolk)	Anglian Water	609916	248559
AW170	Sotherton Stw	Anglian Water	643179	278422
AW171	South Elmham St Cross-Hsw	Anglian Water	629917	283908
AW172	Southwold-Common The Stw	Anglian Water	649886	276491
AW173	Sproughton-Church Lane Stw	Anglian Water	613006	244551
AW174	Stanningfield Stw	Anglian Water	587751	256751
AW175	Stanton Stw	Anglian Water	597334	273496
AW176	Stoke Ash-Roman Way Hsw	Anglian Water	611717	270130
AW177	Stoke by Clare Stw	Anglian Water	574630	243480
AW178	Stonham Aspal Stw	Anglian Water	612801	259550
AW179	Stonham Parva Stw	Anglian Water	611830	260026
AW180	Stonham Parva-Lambeth Way Hsw	Anglian Water	611405	260300
AW181	Stoven-Wangford Rd Stw	Anglian Water	644874	281379
AW182	Stowmarket Stw	Anglian Water	605840	258402
AW183	Stradbroke Stw	Anglian Water	623427	274589
AW184	Stradishall-Highpoint Stw	Anglian Water	571633	251471
AW185	Stuston-Abbey Close Hsw	Anglian Water	612877	276943
AW186	Sudbourne-Snape Rd Stw	Anglian Water	641189	253431
AW187	Sudbury Stw	Anglian Water	586030	241257
AW188	Syleham-Hsw	Anglian Water	621142	277974
AW189	Thelnetham Stw	Anglian Water	601227	278372
AW190	Thorington Street Stw	Anglian Water	600731	235914
AW191	Thorndon-Catbridge Stw	Anglian Water	613877	270734
AW192	Thorpe Morieux-Blacksmith Stw	Anglian Water	593641	252725

AW193	Thorpe Morieux-Post Office Stw	Anglian Water	594260	253641
AW194	Thorpeness Stw	Anglian Water	646043	260213
AW195	Thurlow Stw	Anglian Water	568182	250930
AW196	Thurston Stw	Anglian Water	591683	266774
AW197	Thwaite-Wickham Rd Hsw (Suffolk)	Anglian Water	611212	268434
AW198	Tuddenham Stw	Anglian Water	574338	270744
AW199	Tuddenham-Donkey Lane Stw	Anglian Water	619657	248028
AW200	Wangford Stw	Anglian Water	646437	278756
AW201	Washbrook-Opp Chapel Lane Stw	Anglian Water	612417	242200
AW202	Wattisfield-Stw	Anglian Water	602103	274874
AW203	Wenhaston Stw	Anglian Water	642981	274436
AW204	West Stow Stw	Anglian Water	581117	270860
AW205	Westhall-Near Manor Farm Stw	Anglian Water	640913	281213
AW206	Westhorpe Stw	Anglian Water	604967	269178
AW207	Westleton-Off B1125 Stw	Anglian Water	644117	268050
AW208	Weston-Kings La Stw	Anglian Water	641782	286390
AW209	Wetherden-Upper Town Hsw	Anglian Water	601066	264047
AW210	Weybread Stw	Anglian Water	623724	280641
AW211	Whatfield Stw	Anglian Water	602962	246708
AW212	Wickham Market Stw	Anglian Water	630793	255882
AW213	Wickhambrook Stw	Anglian Water	574874	254998
AW214	Wilby-Barley View Hsw	Anglian Water	625217	272330
AW215	Willingham-Fox Farm Stw	Anglian Water	643630	285222
AW216	Willisham-Hsw	Anglian Water	606616	250852
AW217	Wingfield Stw	Anglian Water	622560	276761
AW218	Withersdale Stw	Anglian Water	626695	281055
AW219	Withersfield Stw	Anglian Water	565312	247279
AW220	Wixoe Stw	Anglian Water	571961	242812
AW221	Woodbridge-Creek Fm Stw	Anglian Water	625912	247554
AW222	Worlingham-Ashtree Stw	Anglian Water	645139	289406

AW223	Worlingham-Marsh La Hsw	Anglian Water	644811	290415
AW224	Worlingworth Stw	Anglian Water	622696	268530
AW225	Wortham-Magpie Grn Hsw	Anglian Water	607240	278302
AW226	Wortham-Mellis Rd Hsw	Anglian Water	608482	276979
AW227	Wrentham-Southwold Rd Stw	Anglian Water	649762	281809
AW228	Wyverstone Stw	Anglian Water	604279	267695
AW229	Yaxley Stw	Anglian Water	612354	273871
AW230	Yoxford Stw	Anglian Water	640139	268853

**Table 20: Hazardous Landfills**

Map No	Site Ref	Site Name	Operator	Grid Ref	
				Easting	Northing
B2	HL1	Folly Farm, Tattingstone	Shotley Holdings	612162	236274

**Table 21: Miscellaneous**

Map No	Site Ref	Site Name	Operator	Grid Ref	
				Easting	Northing
FH5	MI1	Southfield Farm	GG Eco Solutions Ltd	561746	263866

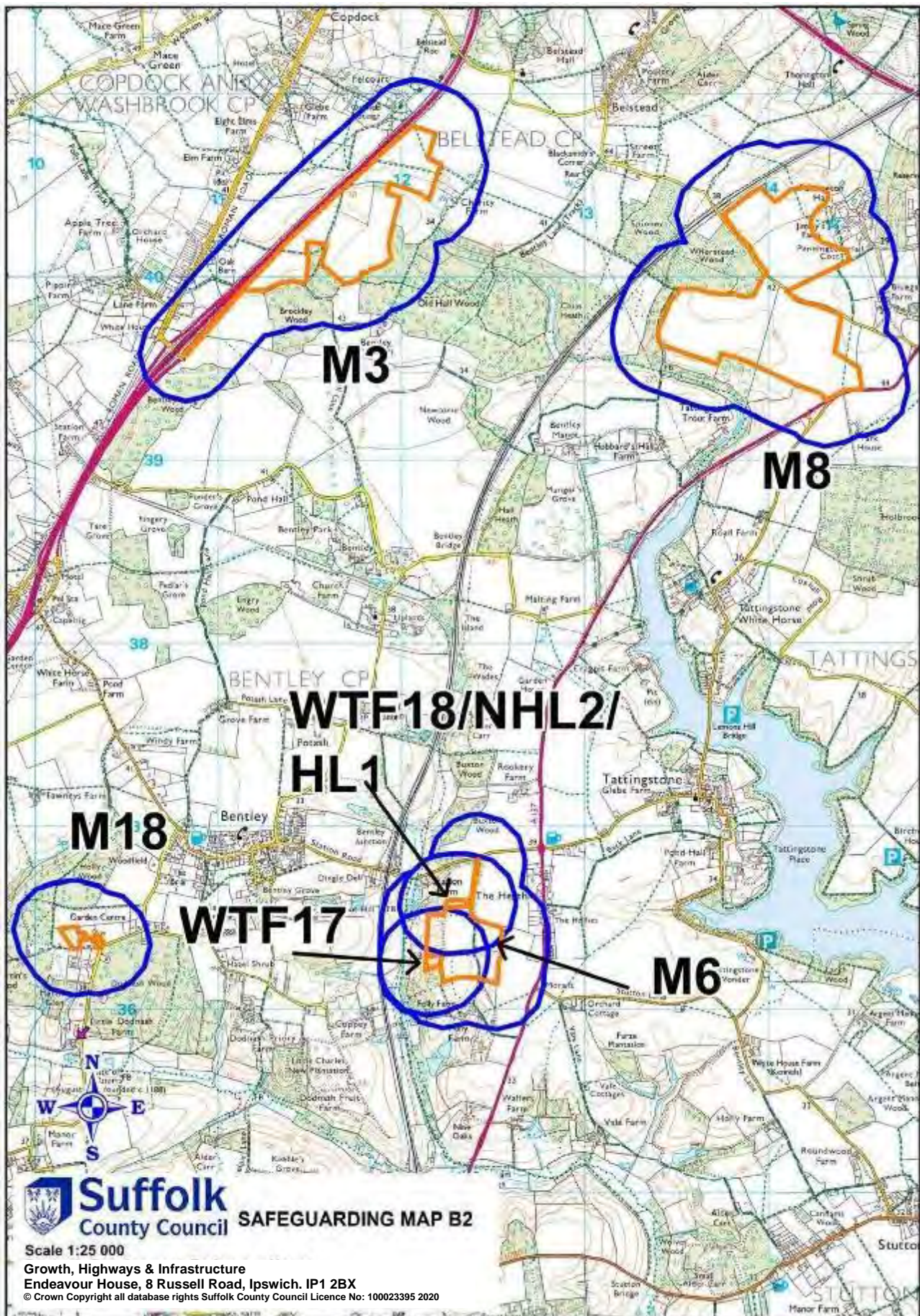


Map B1



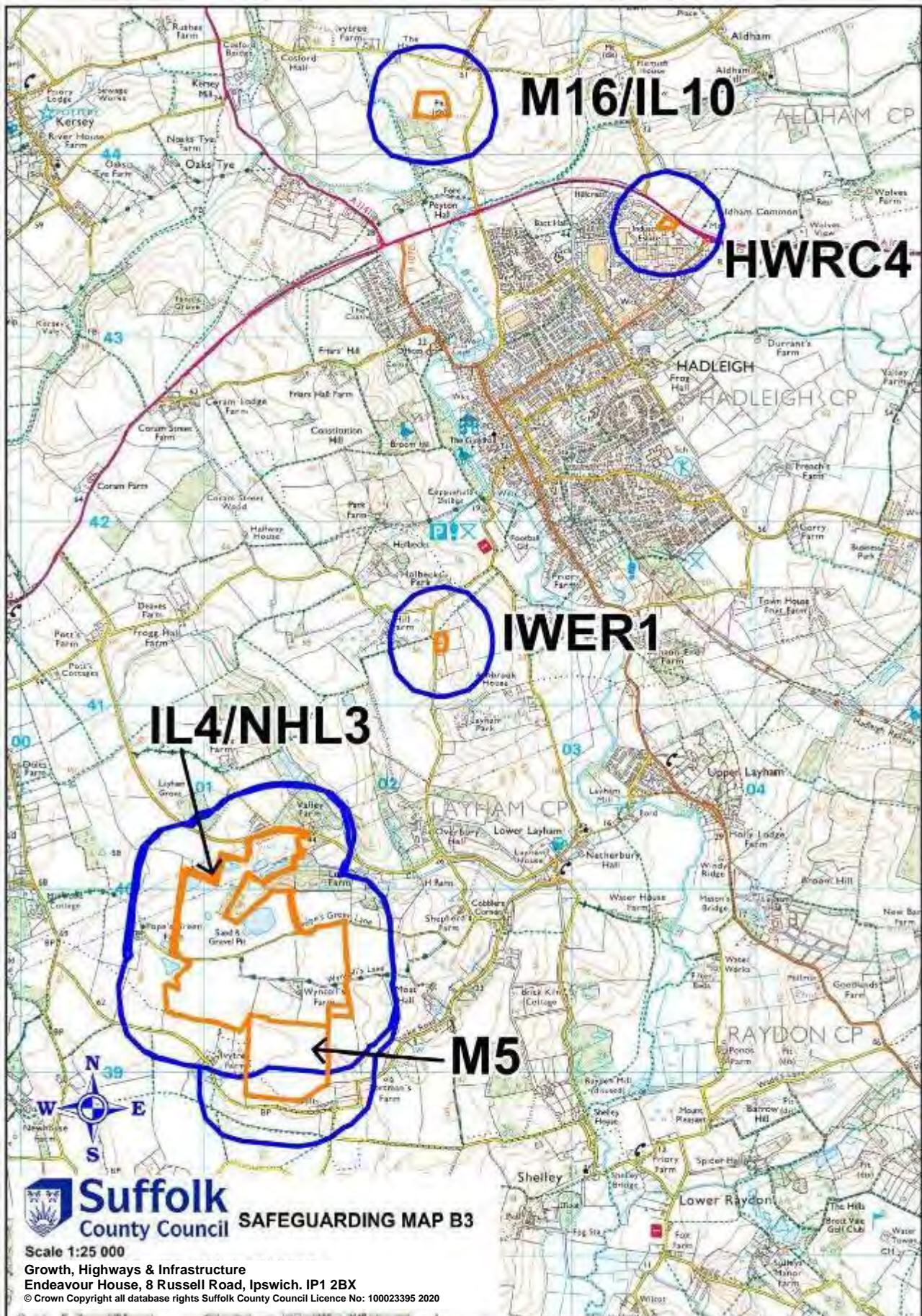


Map B2



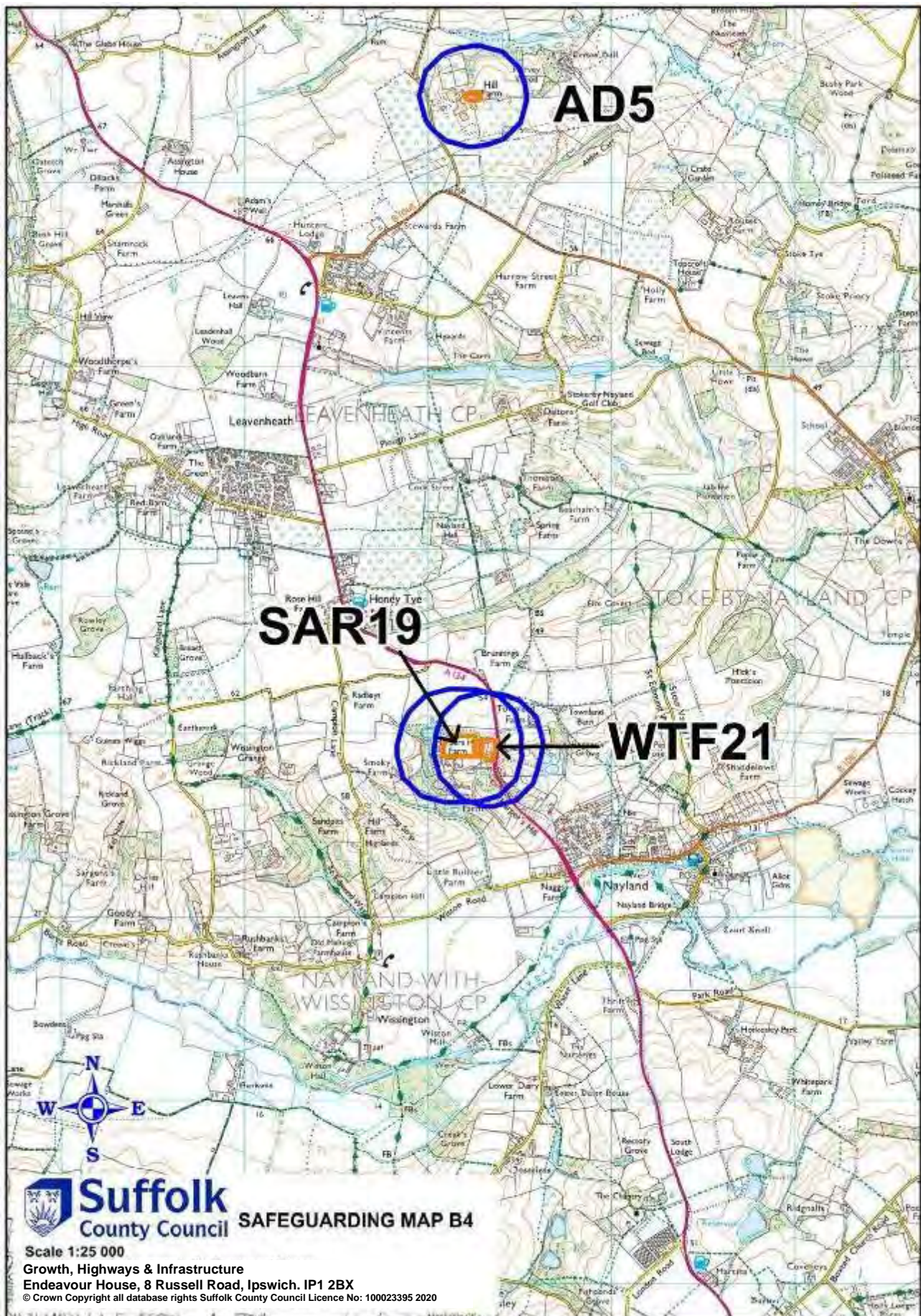


Map B3



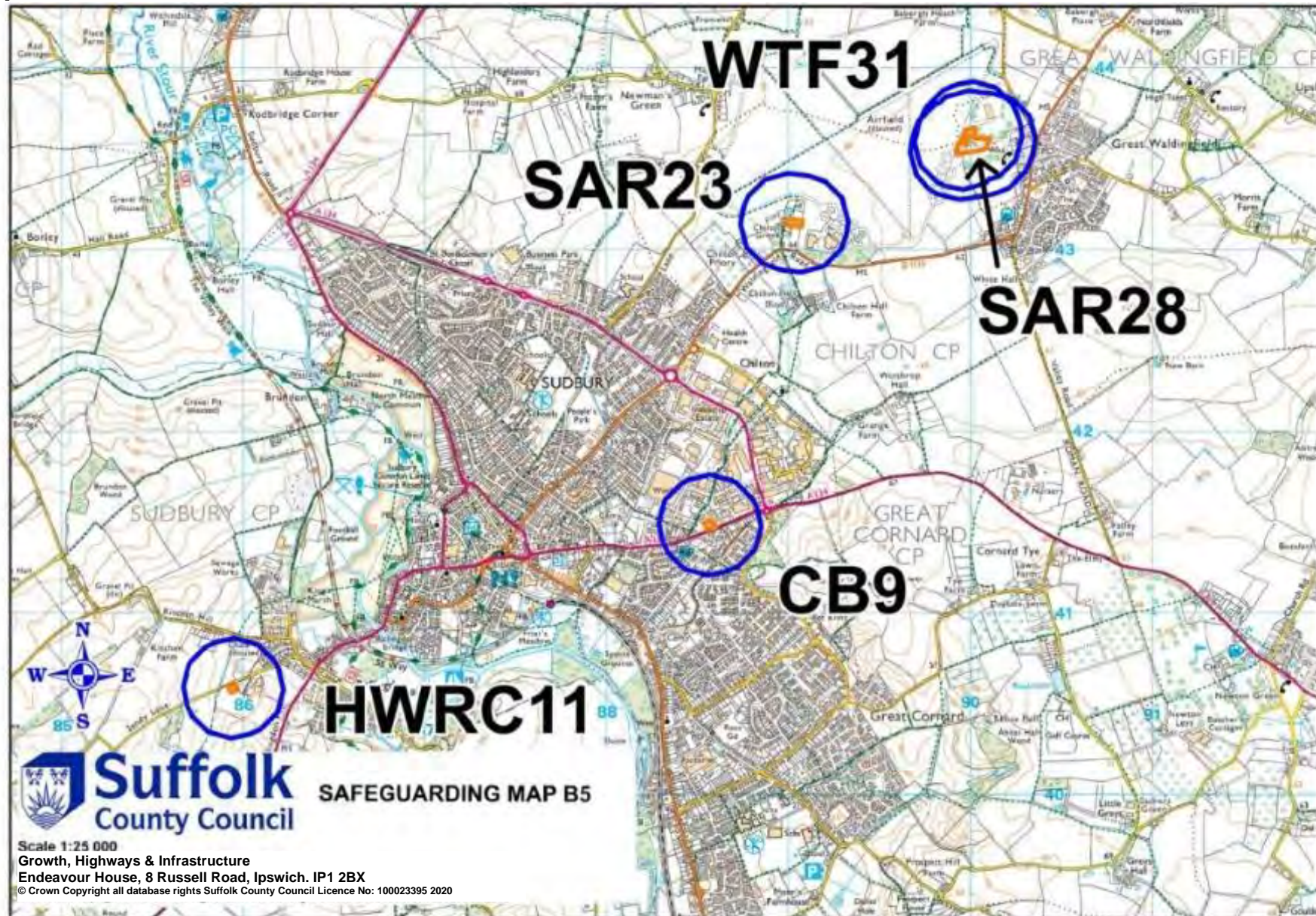


Map B3



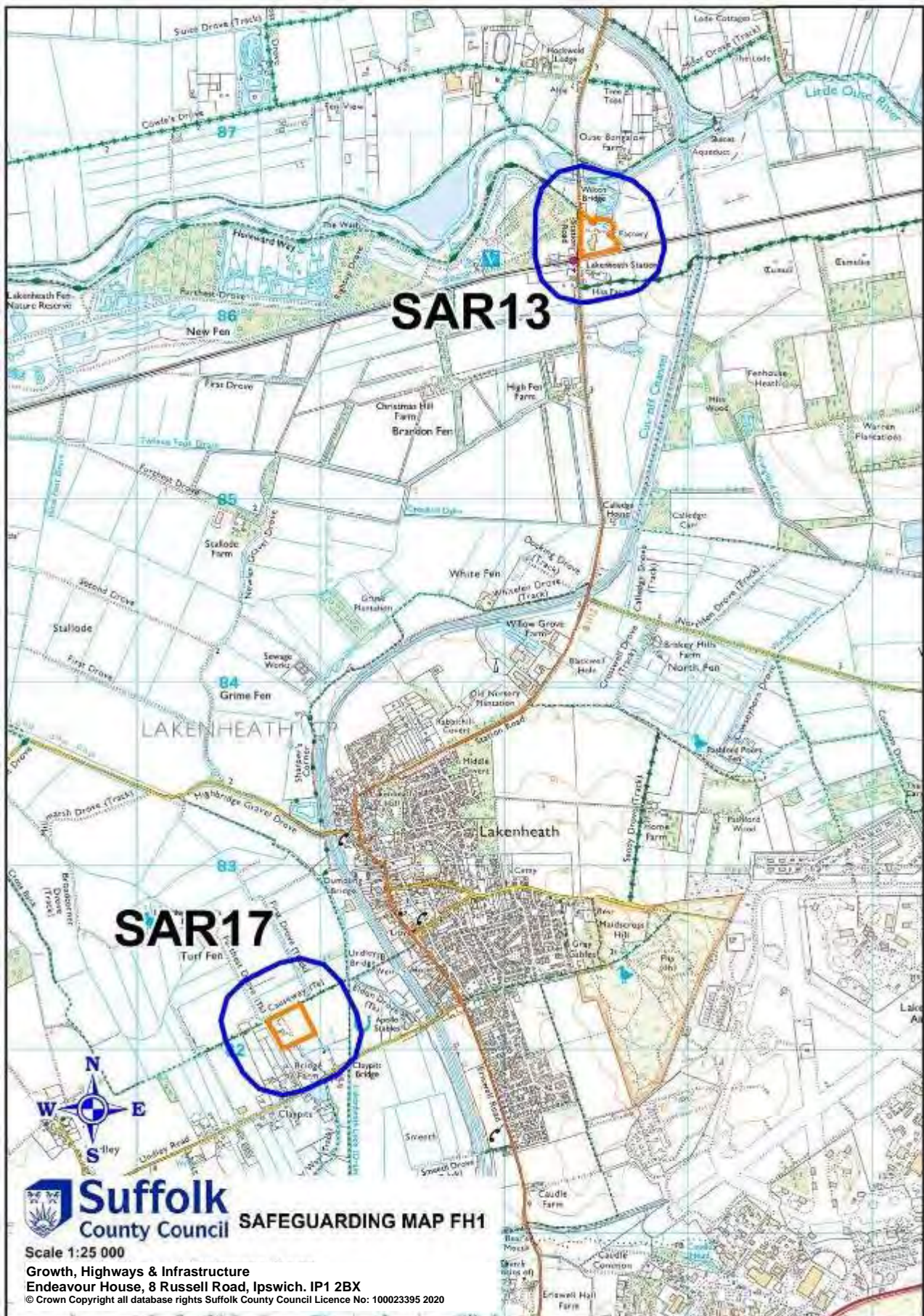


Map B5



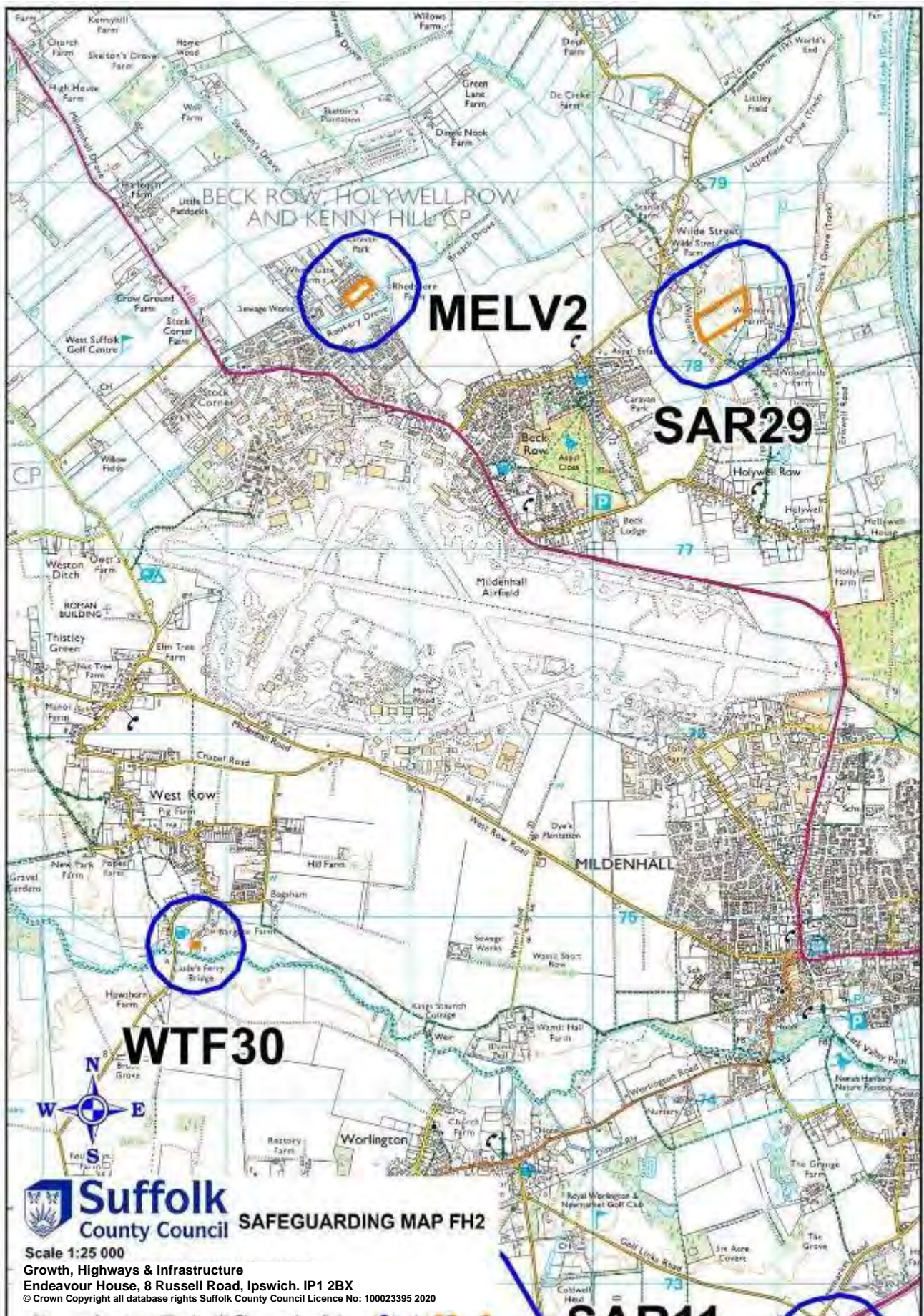


# Map FH1



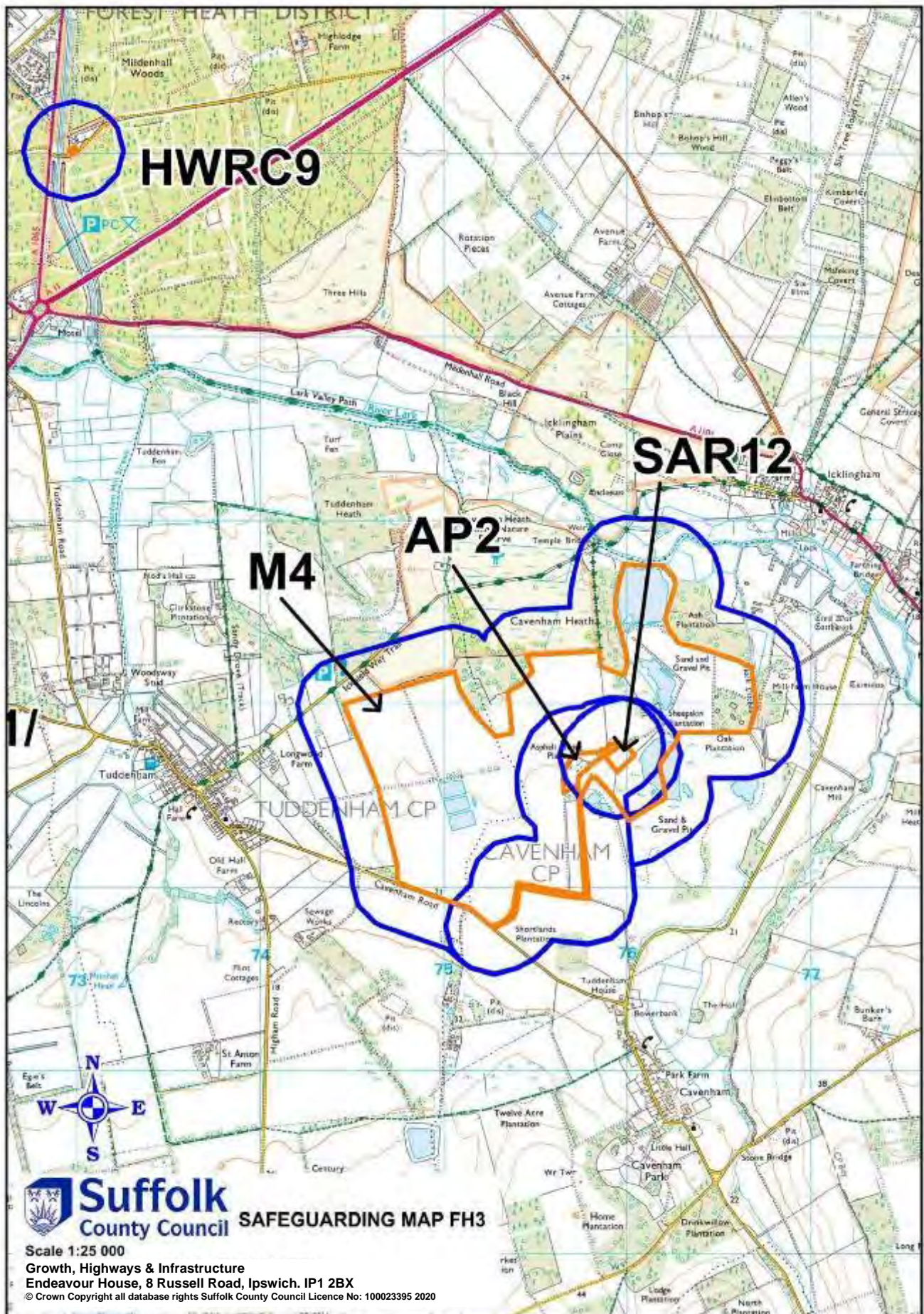


## Map FH2



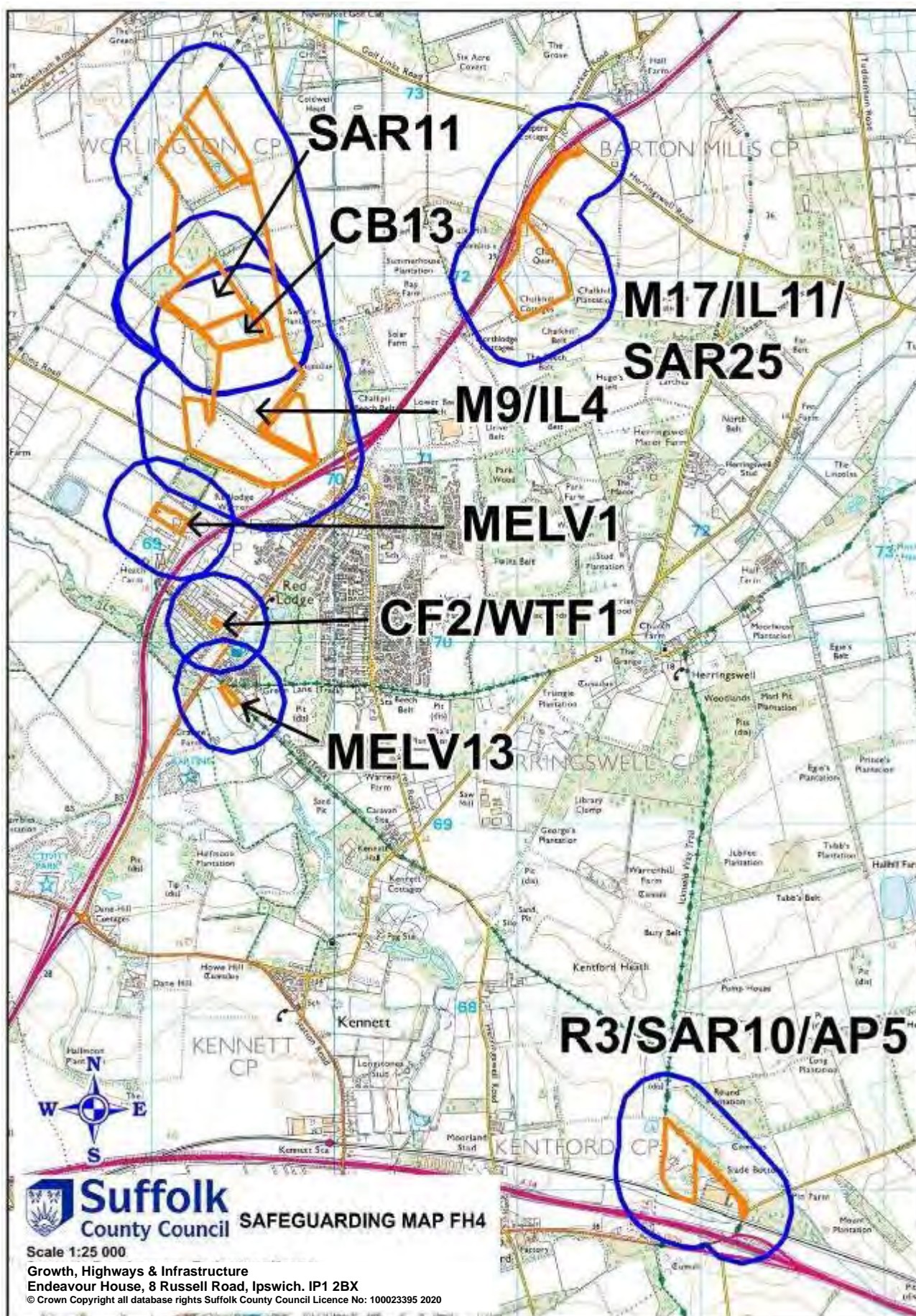


Map FH3



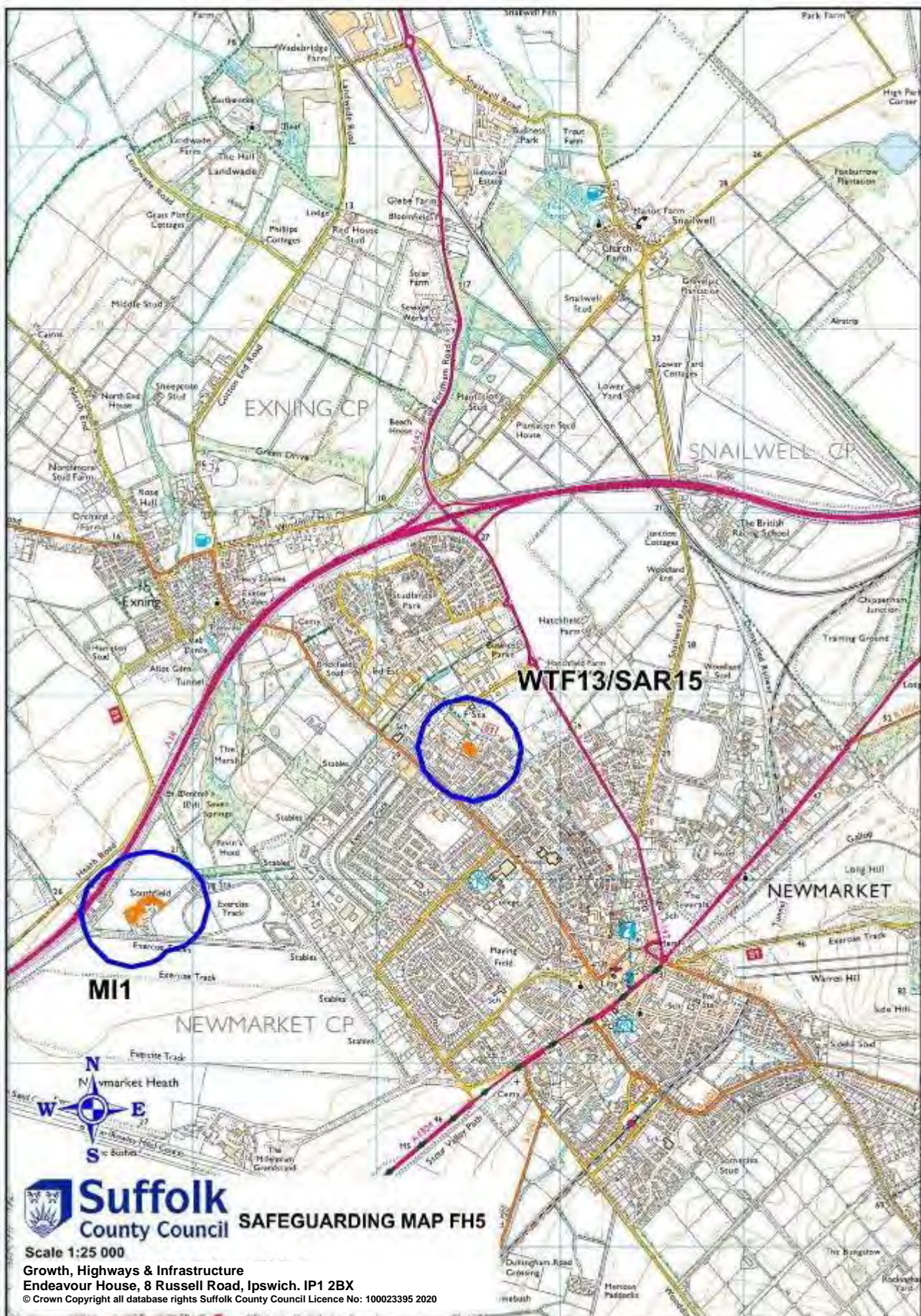


Map FH4



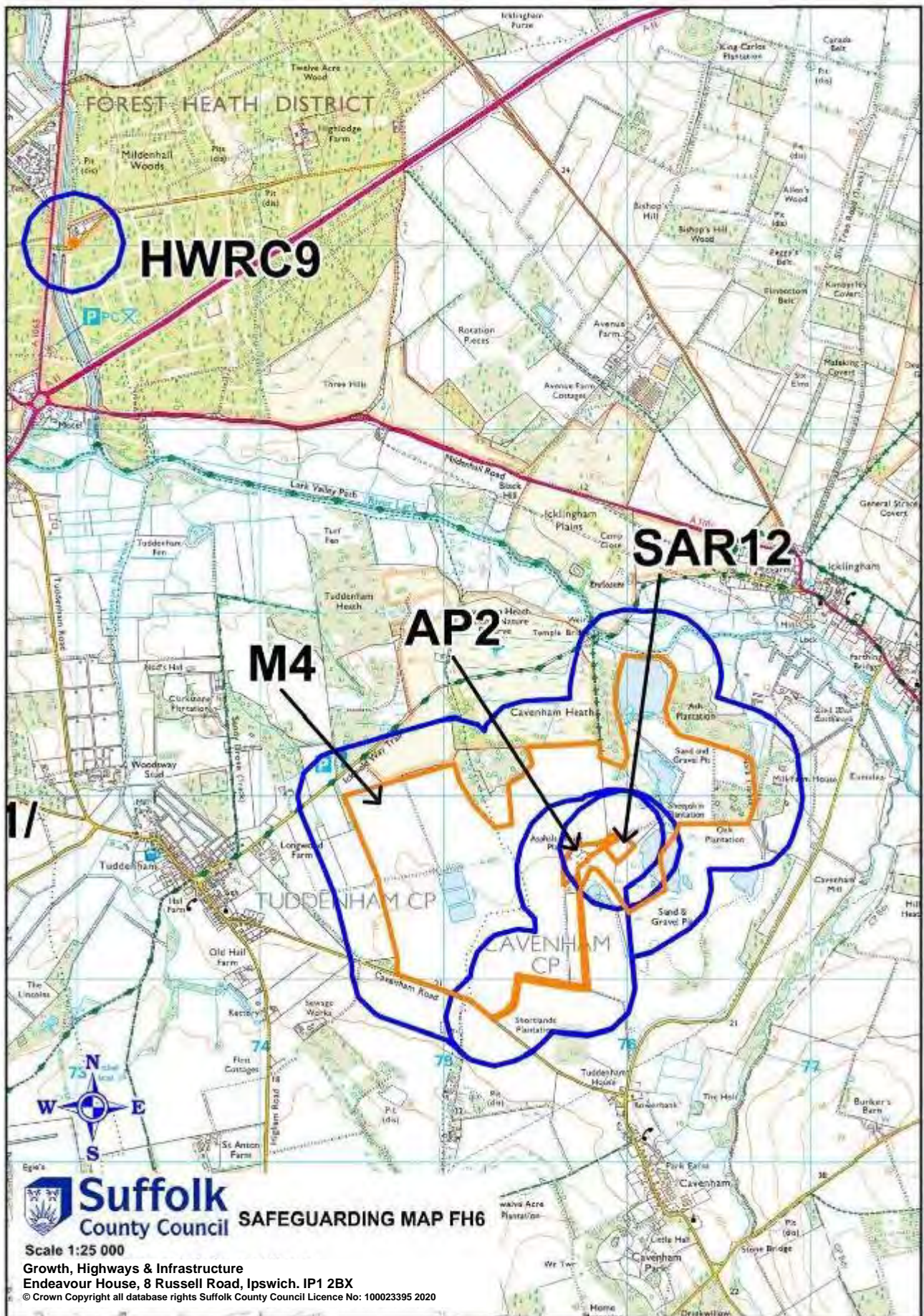


## Map FH5



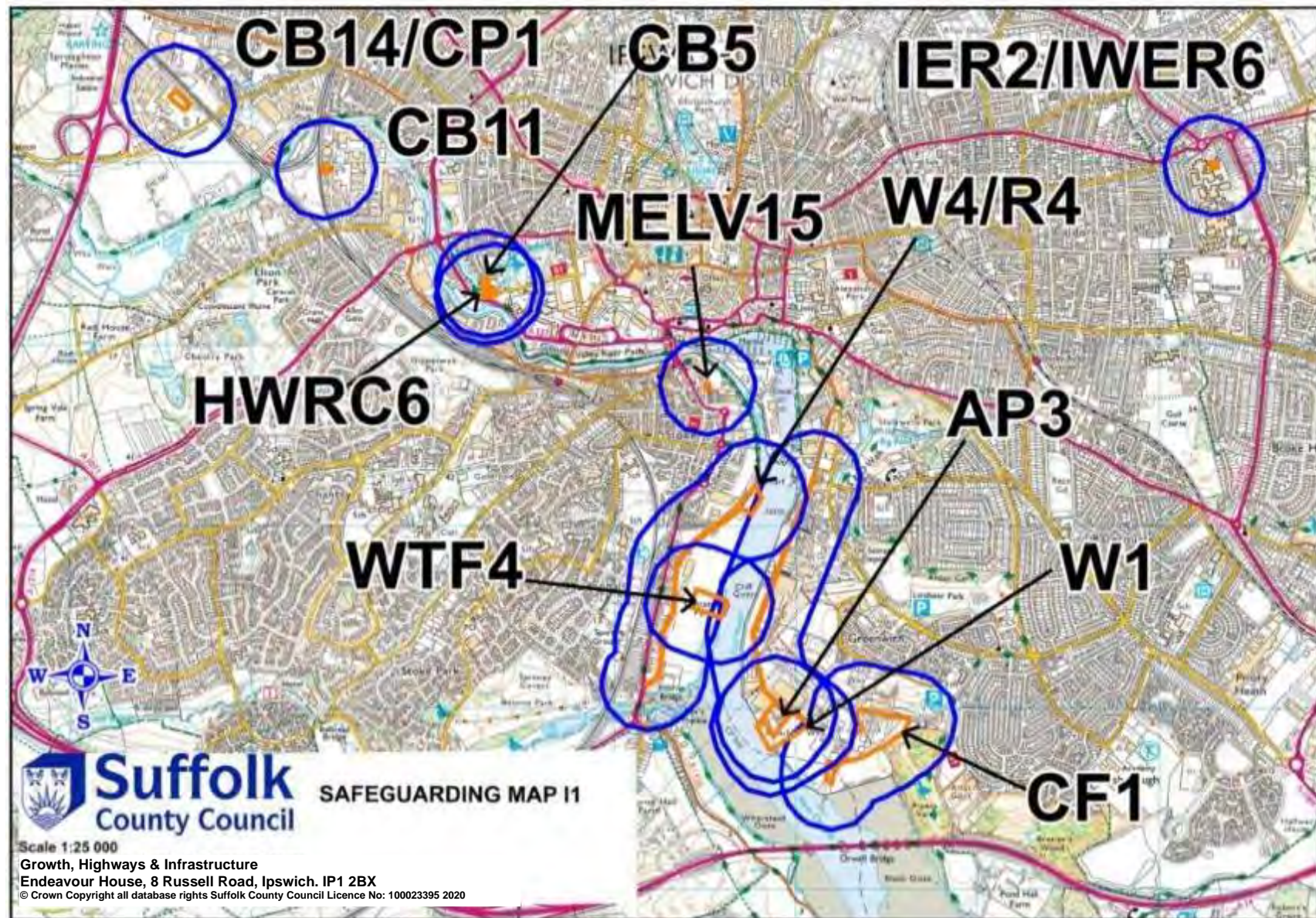


Map FH6



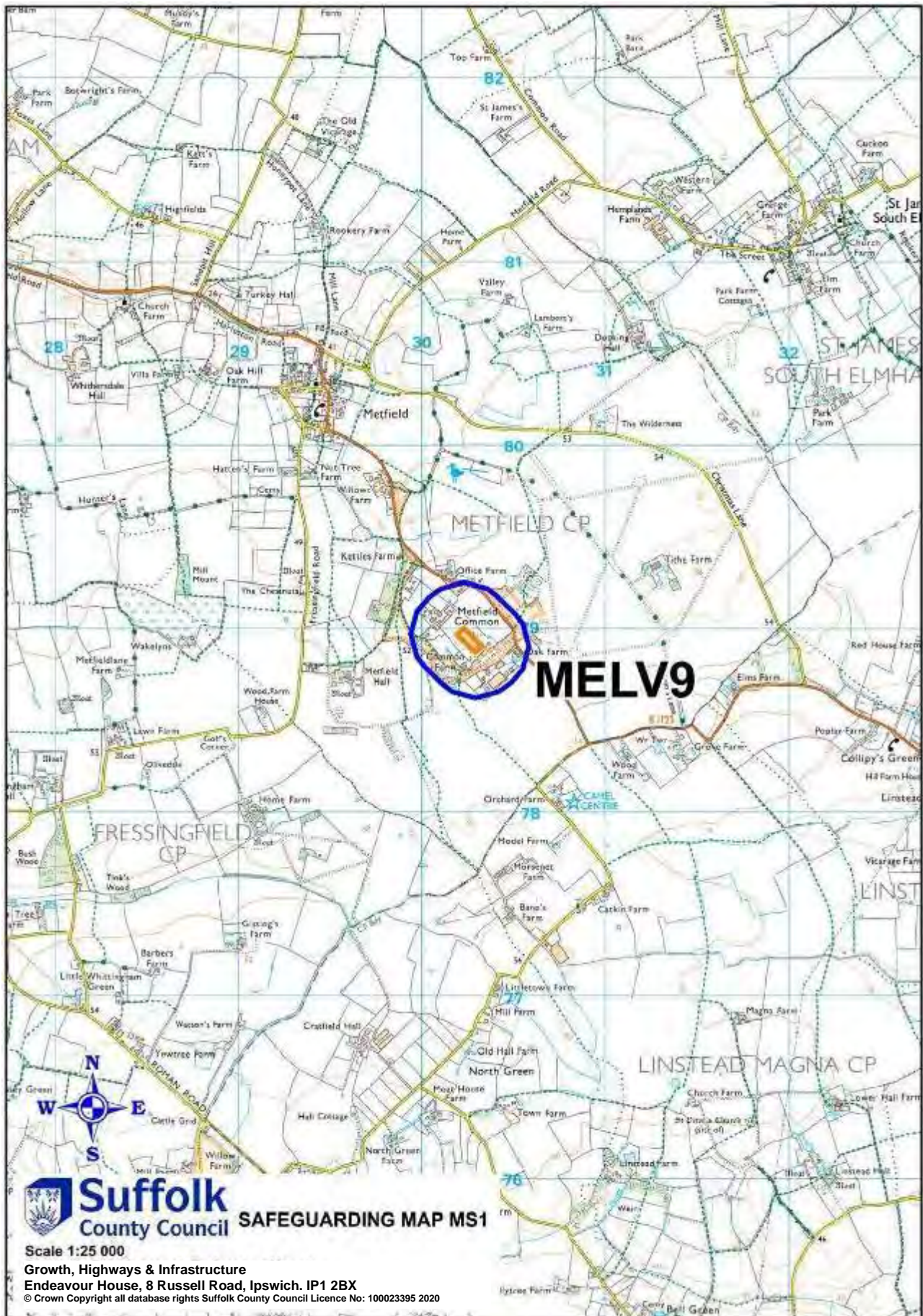


Map I1



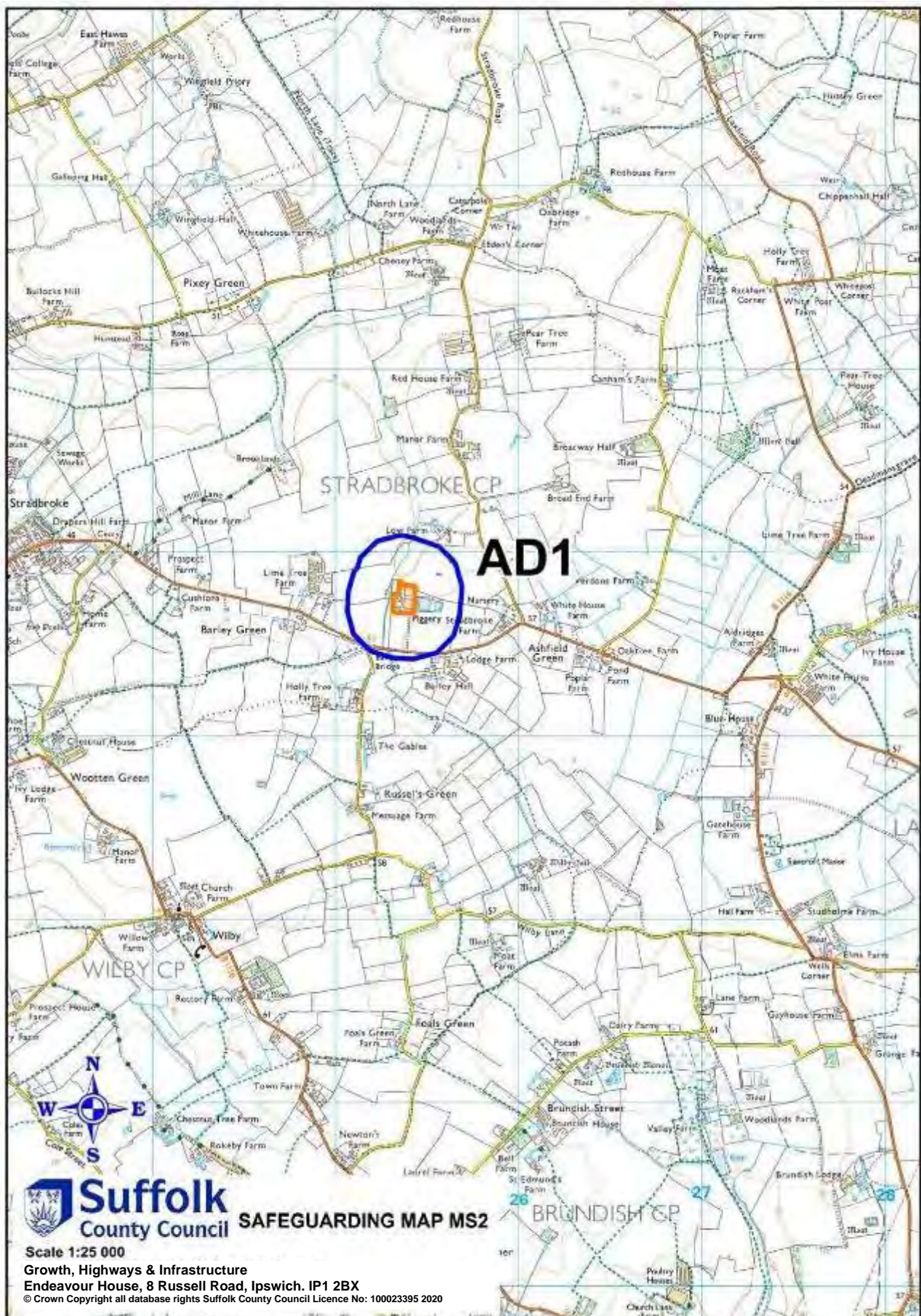


Map MS1



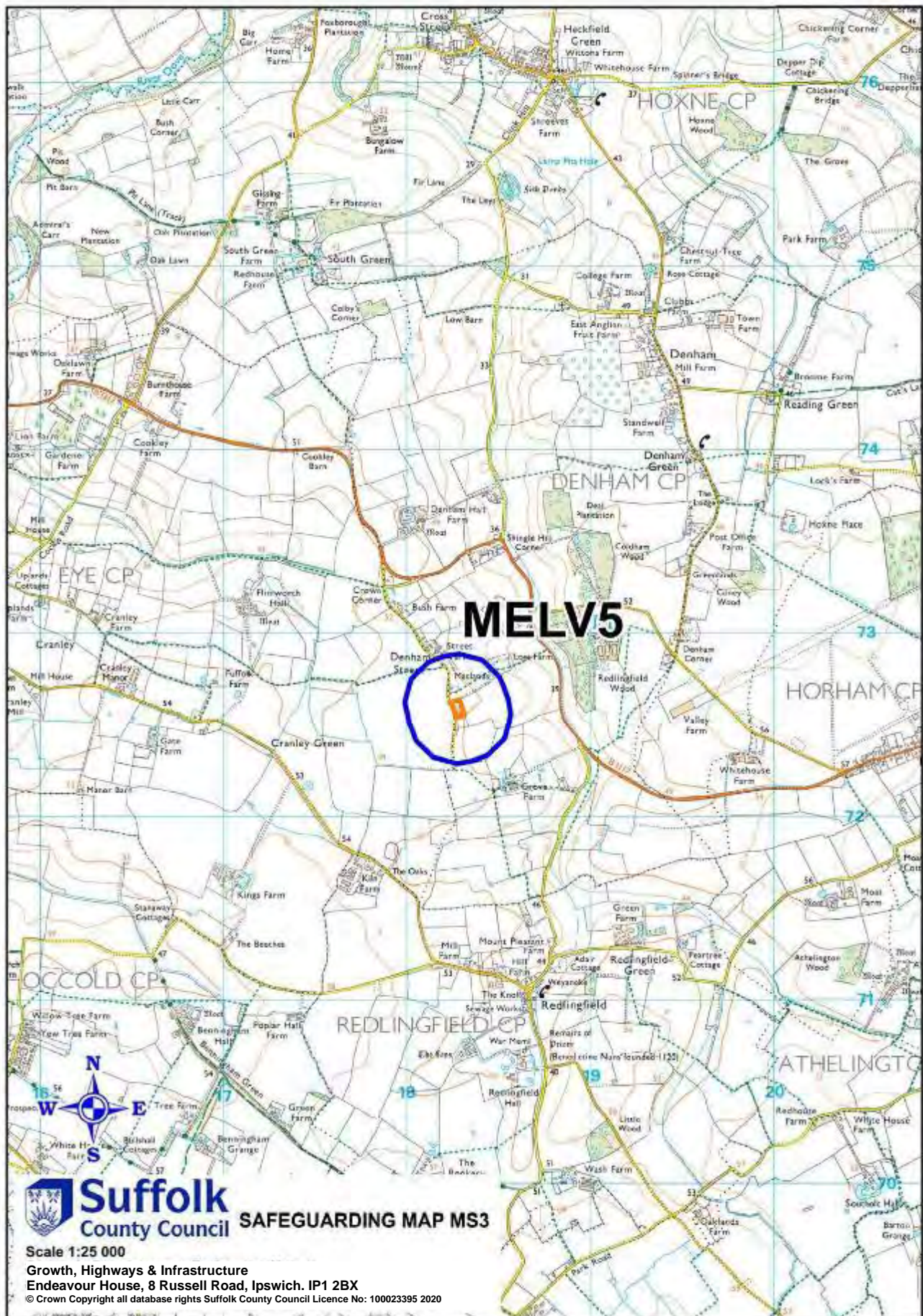


## Map MS2



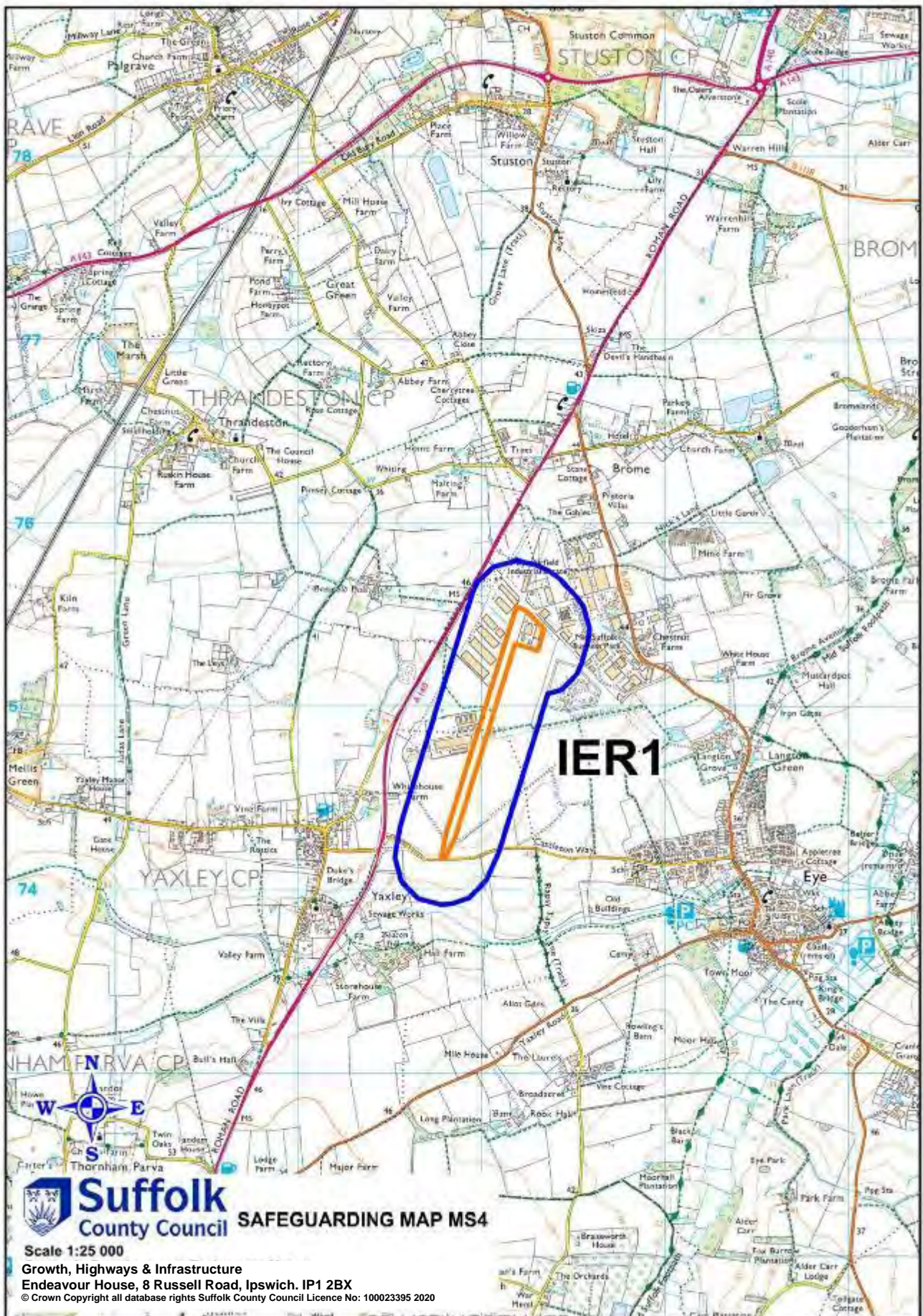


# Map MS3



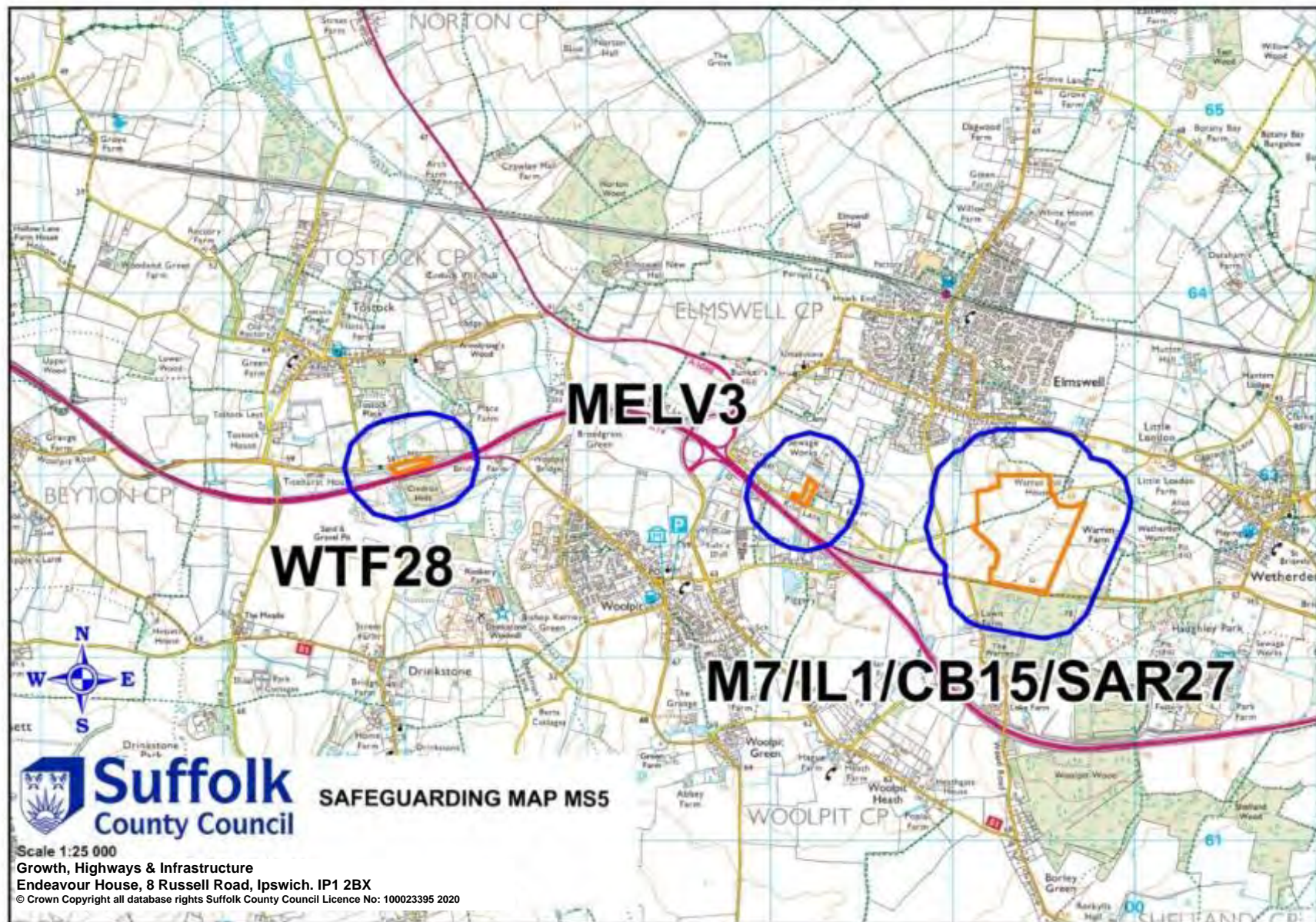


Map MS3



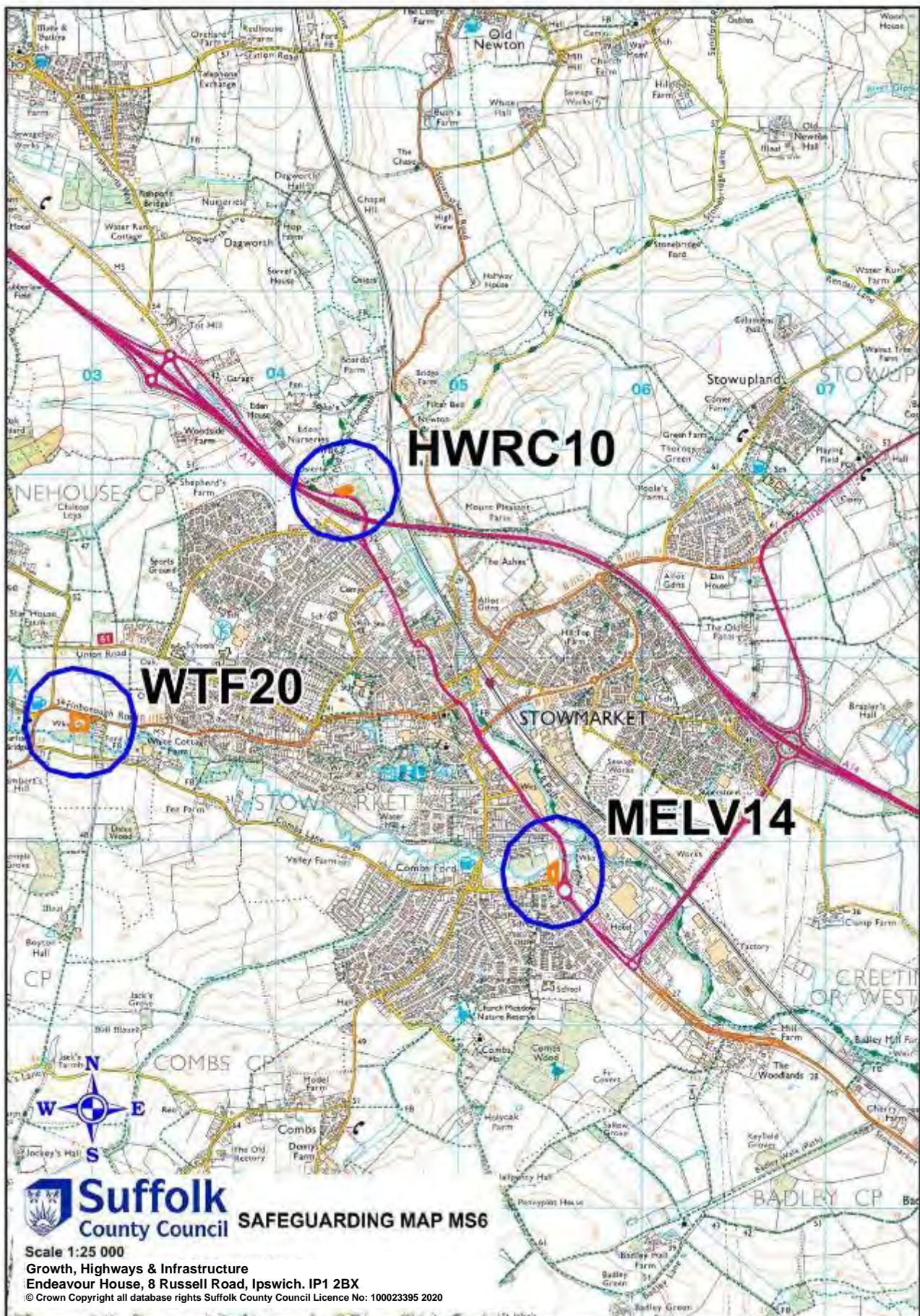


Map MS5



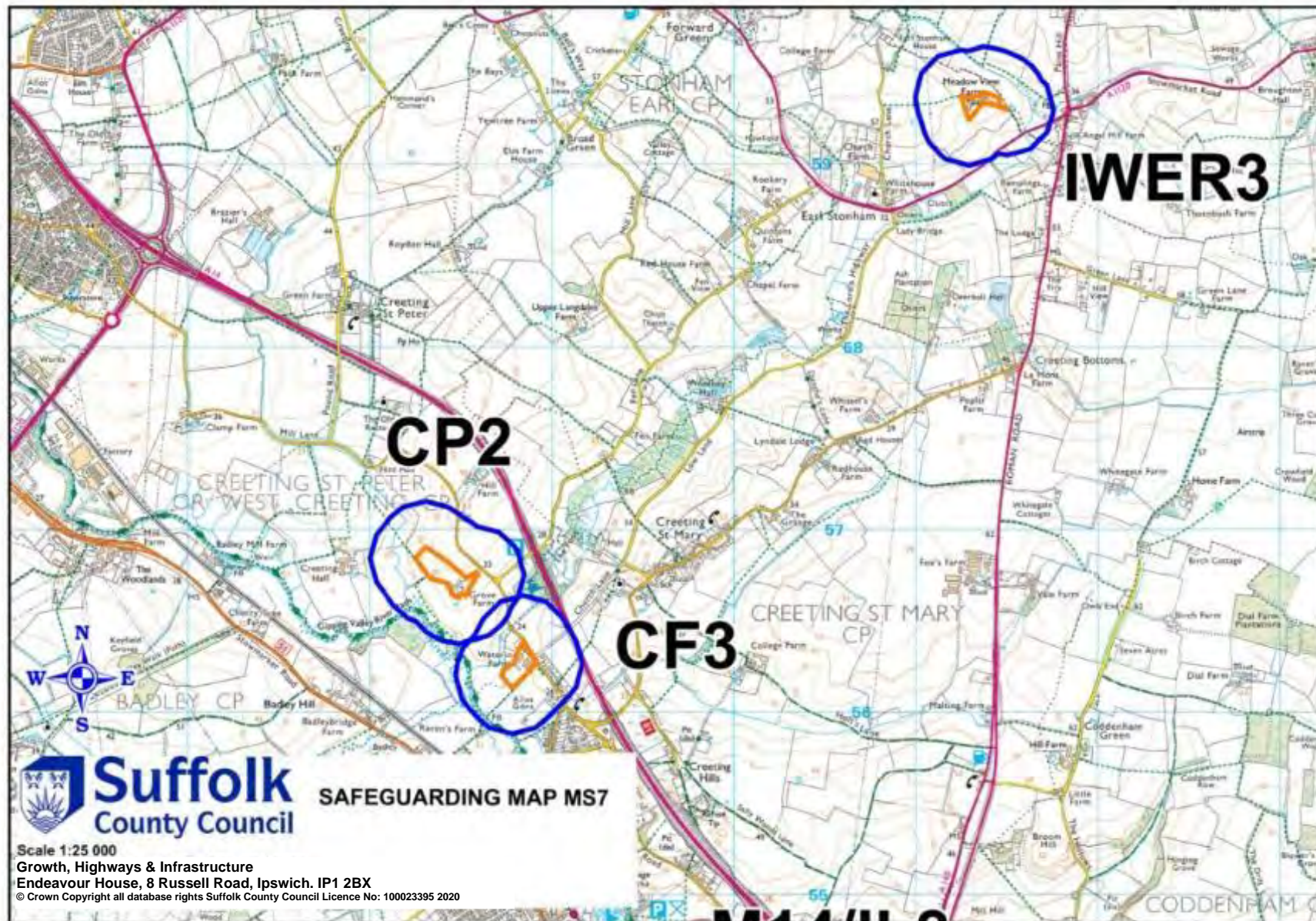


## Map MS6



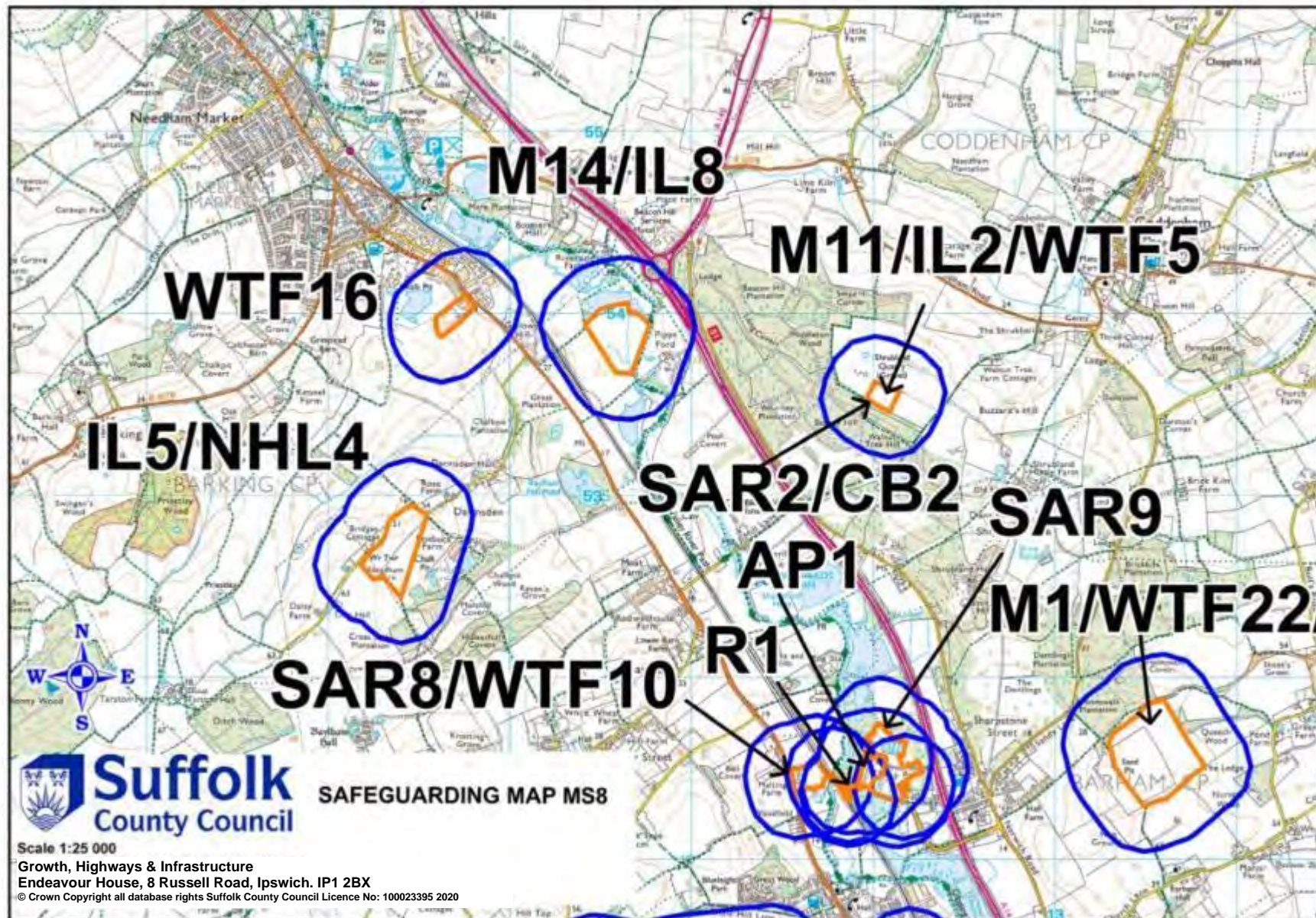


Map MS7



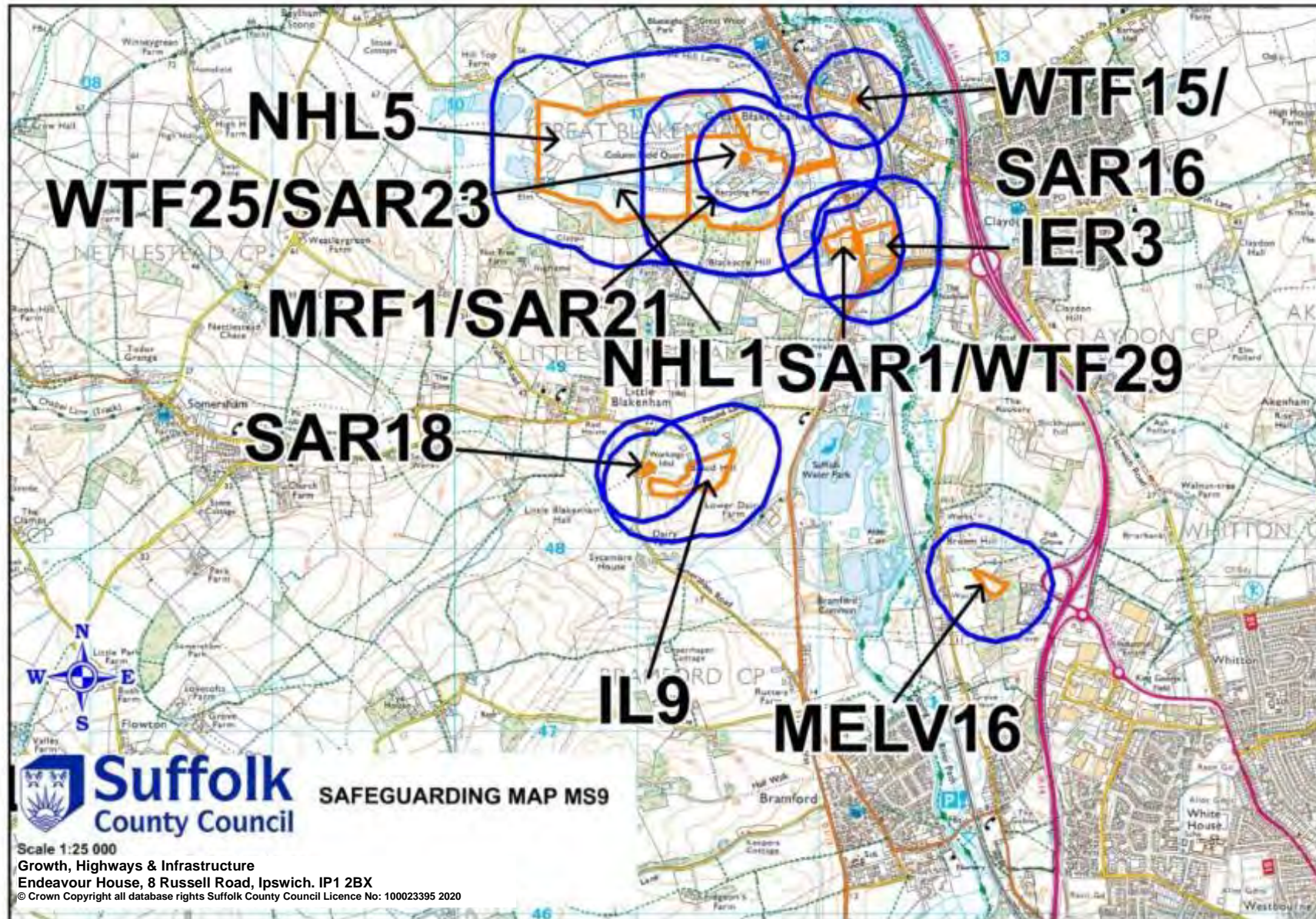


Map MS8



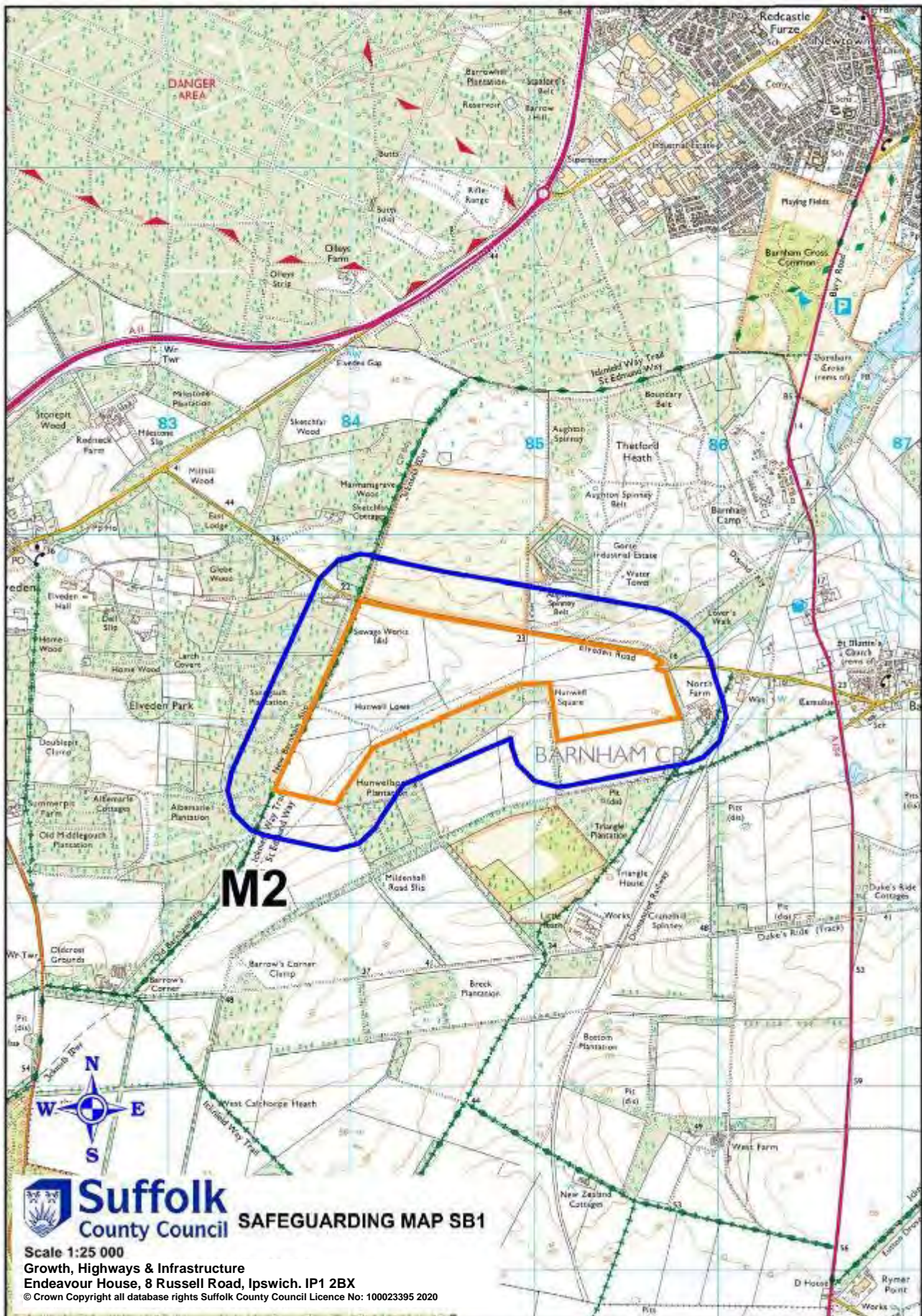


Map MS9



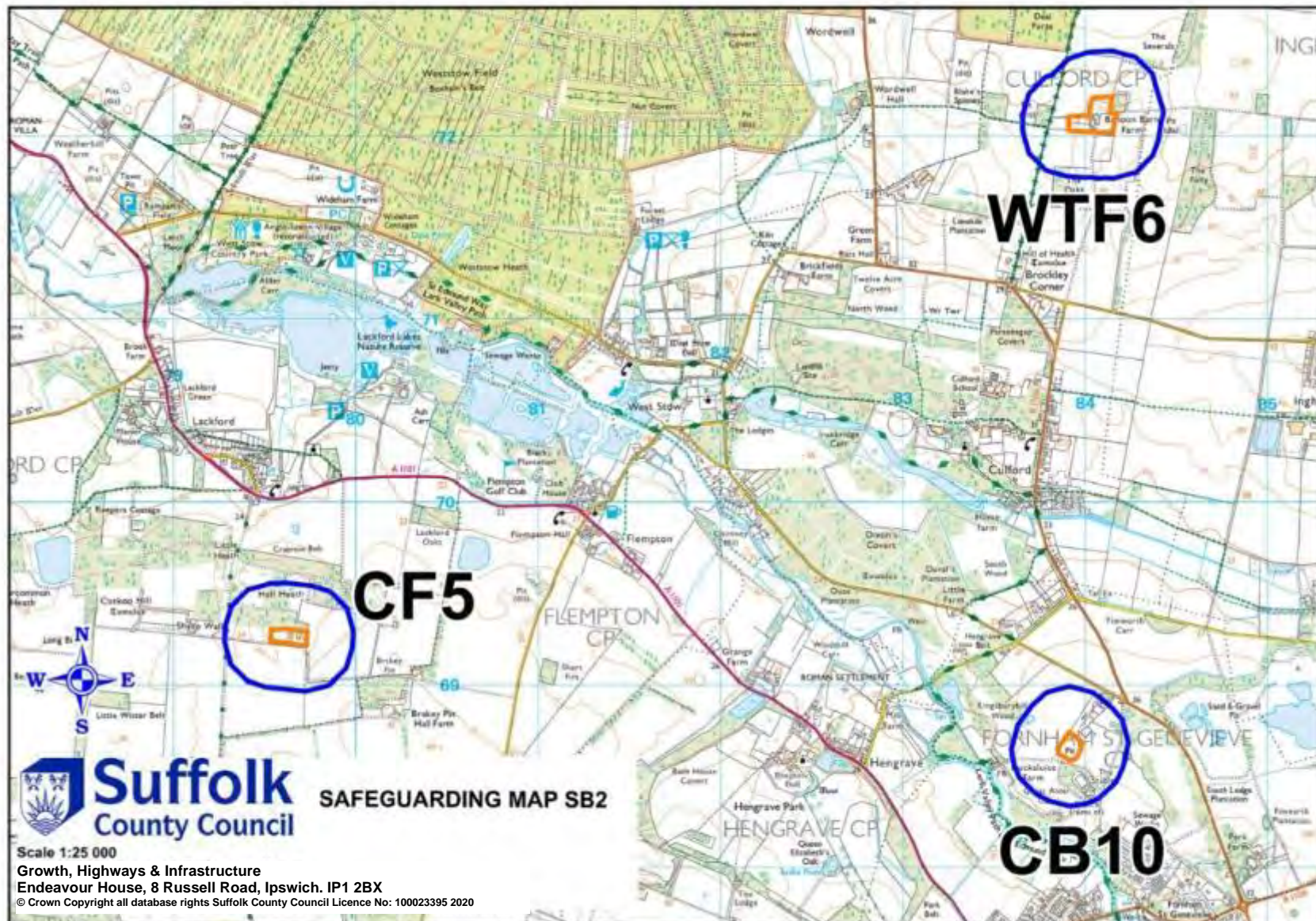


Map SB1



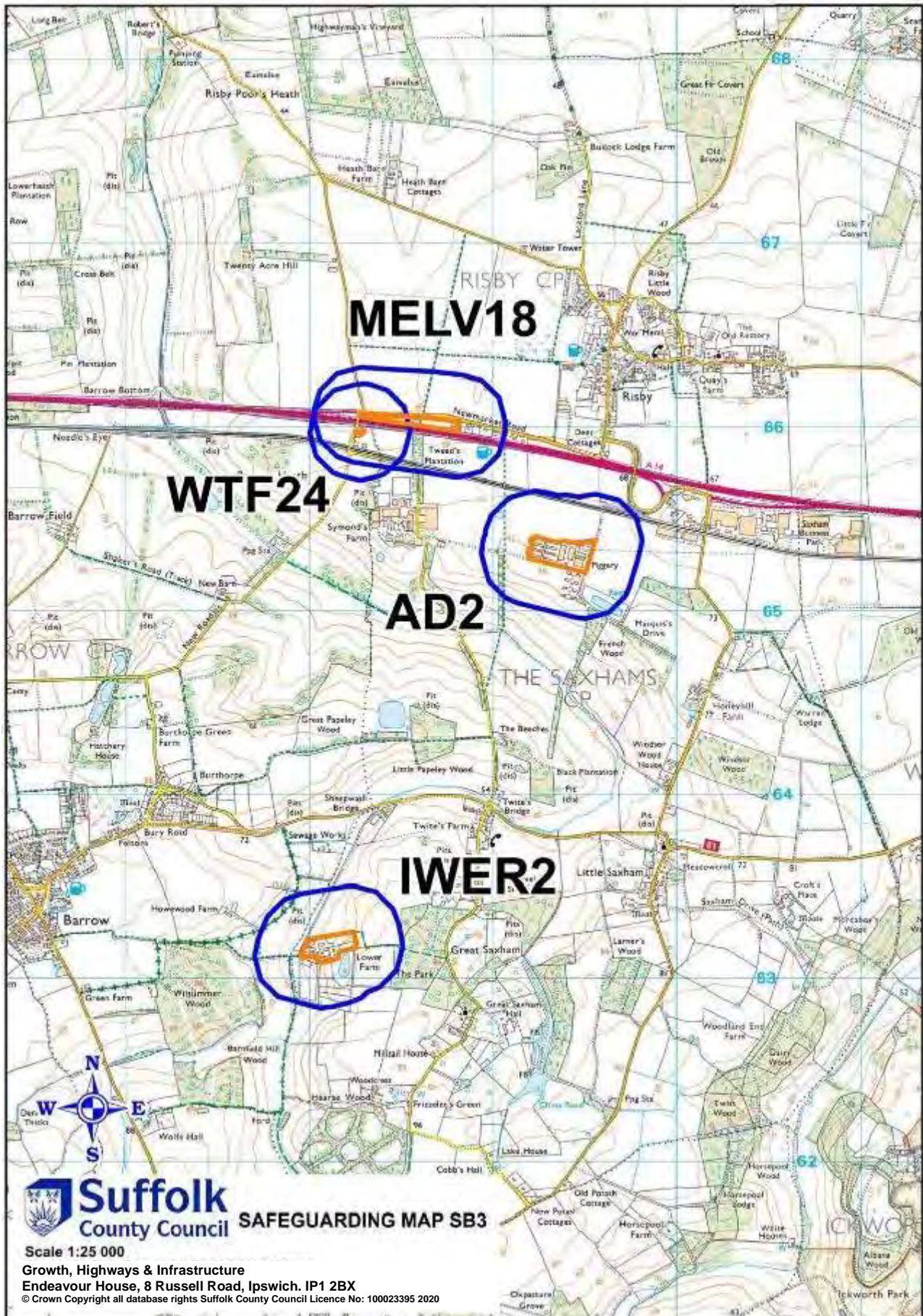


Map SB2



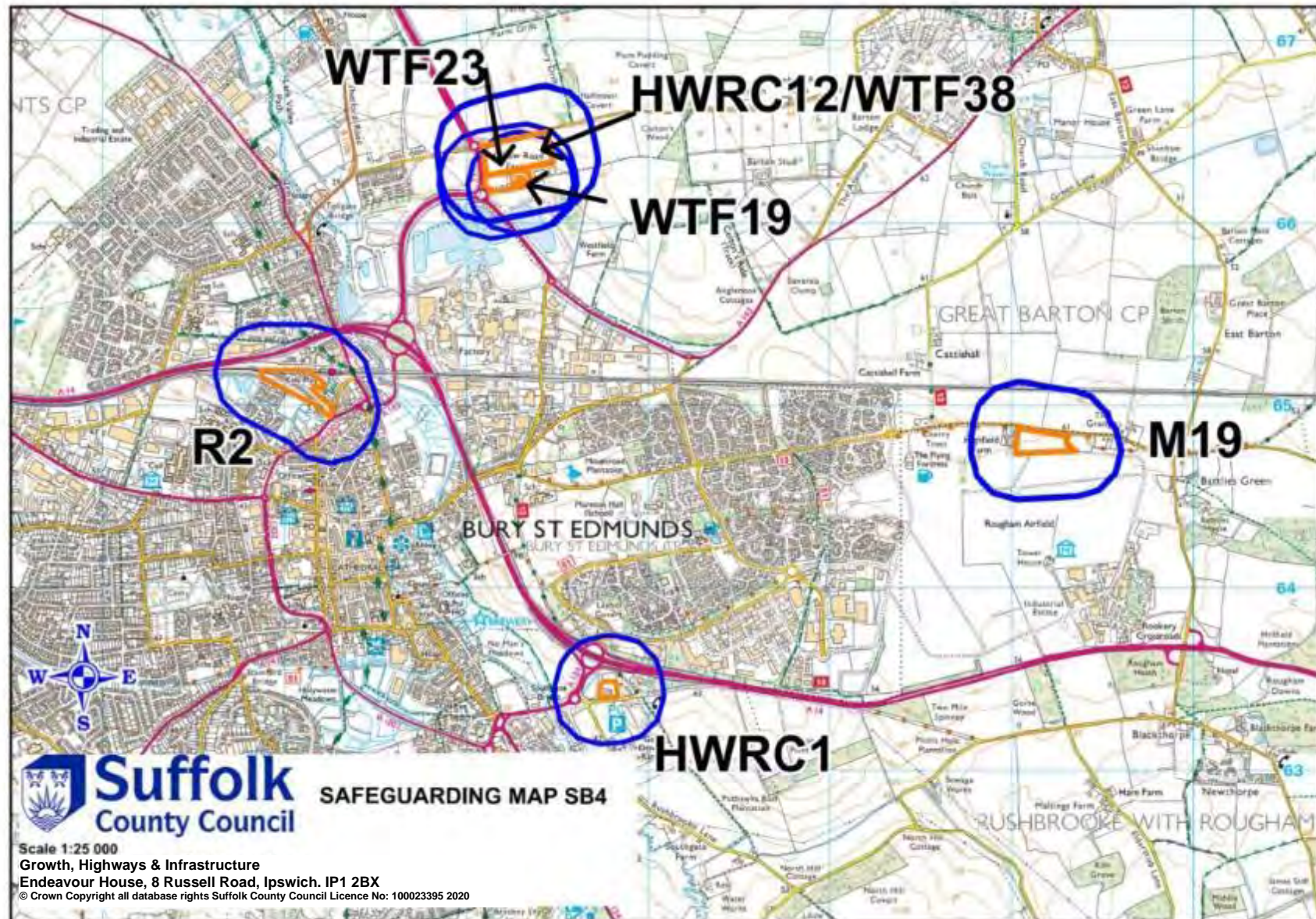


## Map SB3



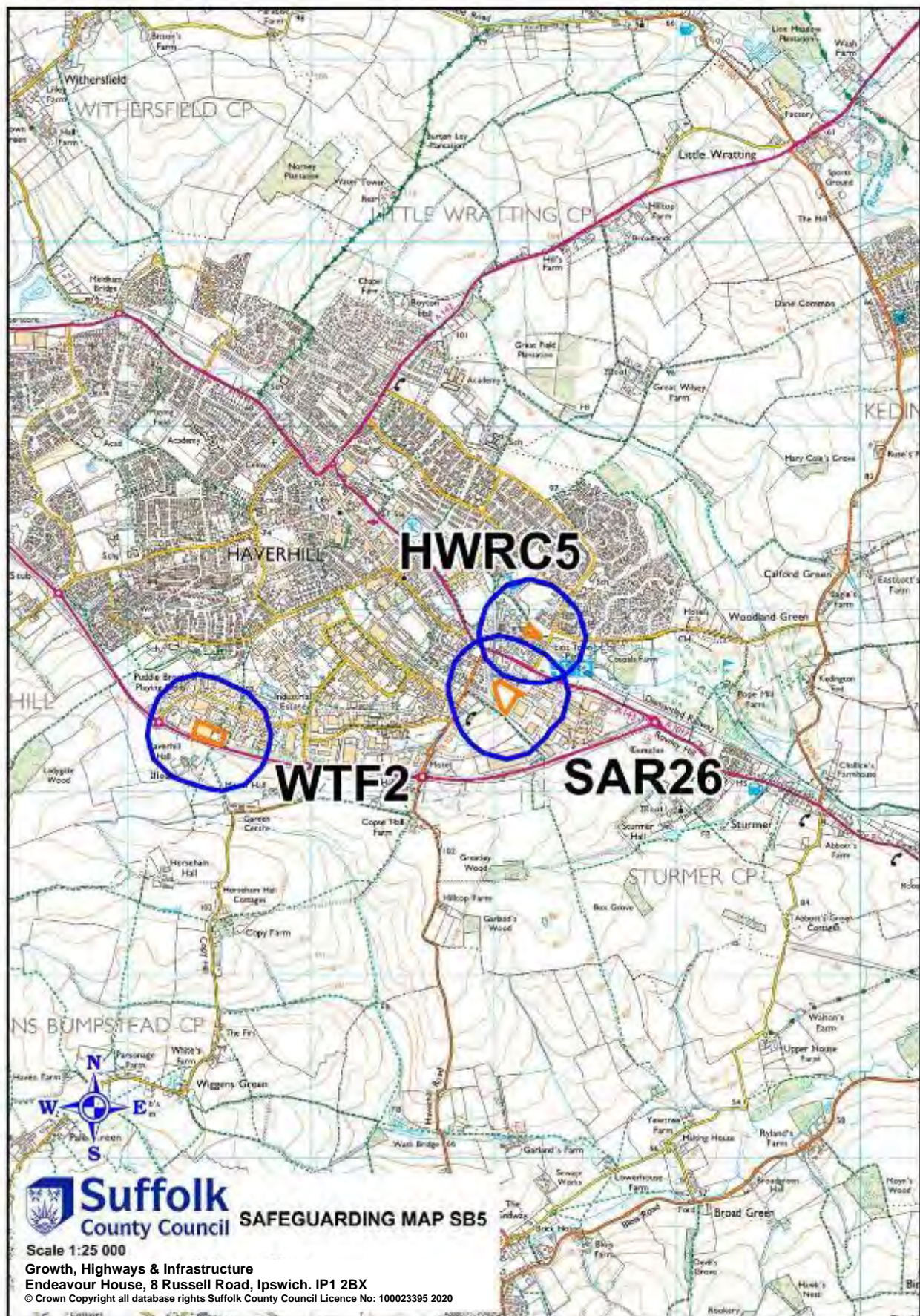


Map SB4



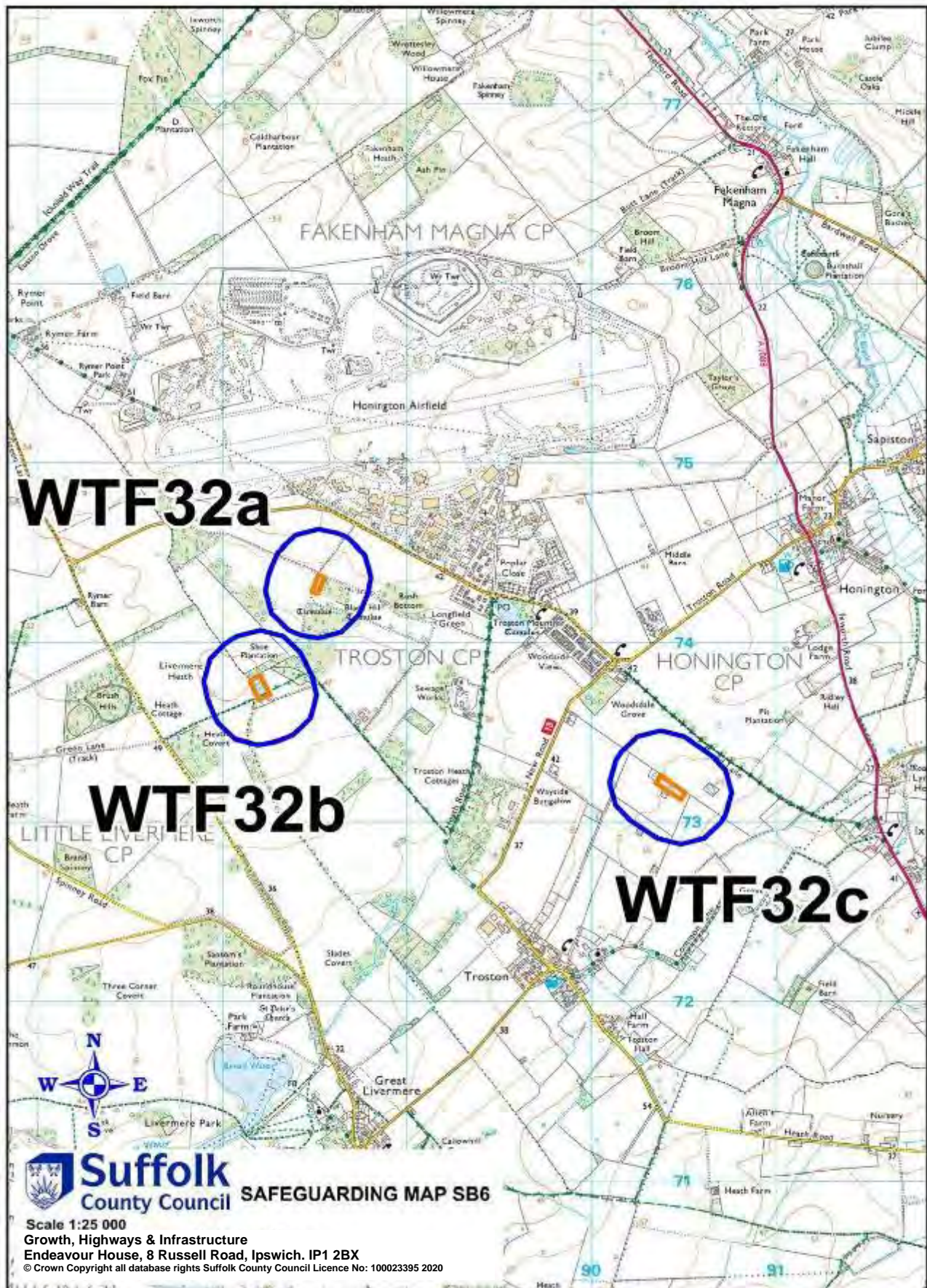


## Map SB5



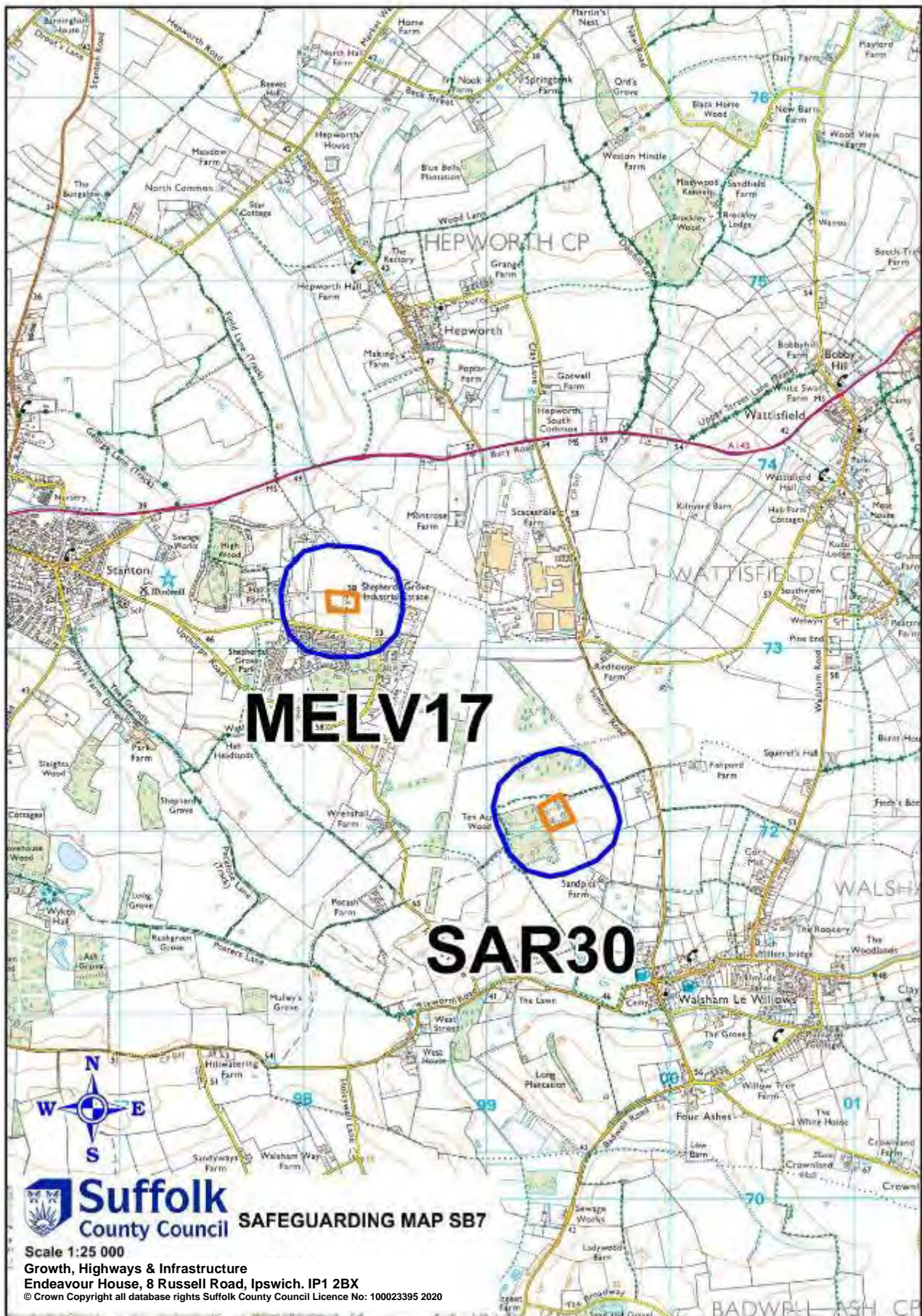


Map SB6





## Map SB7





## Map SB8





Map SC1



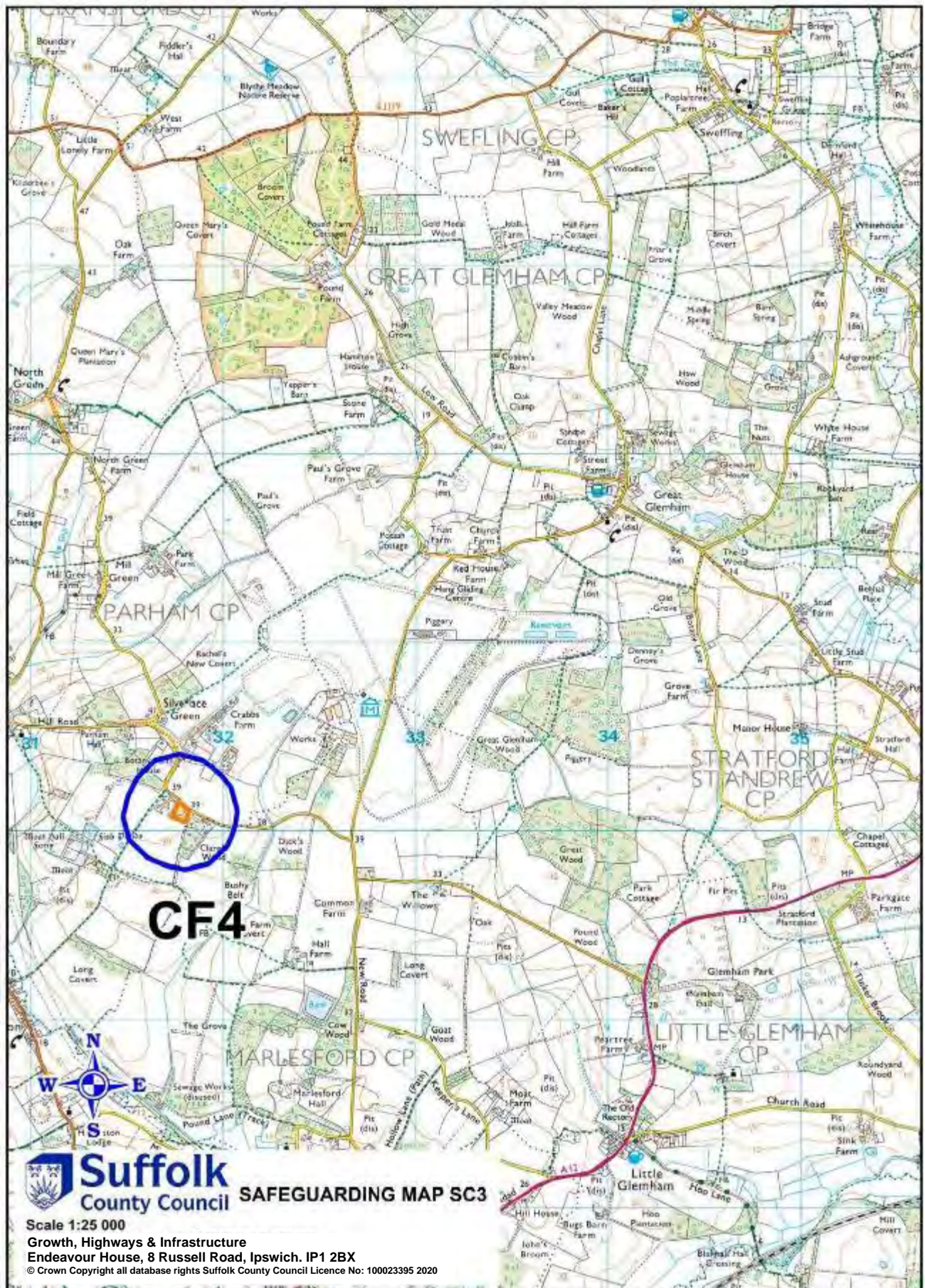


Map SC2





## Map SC3



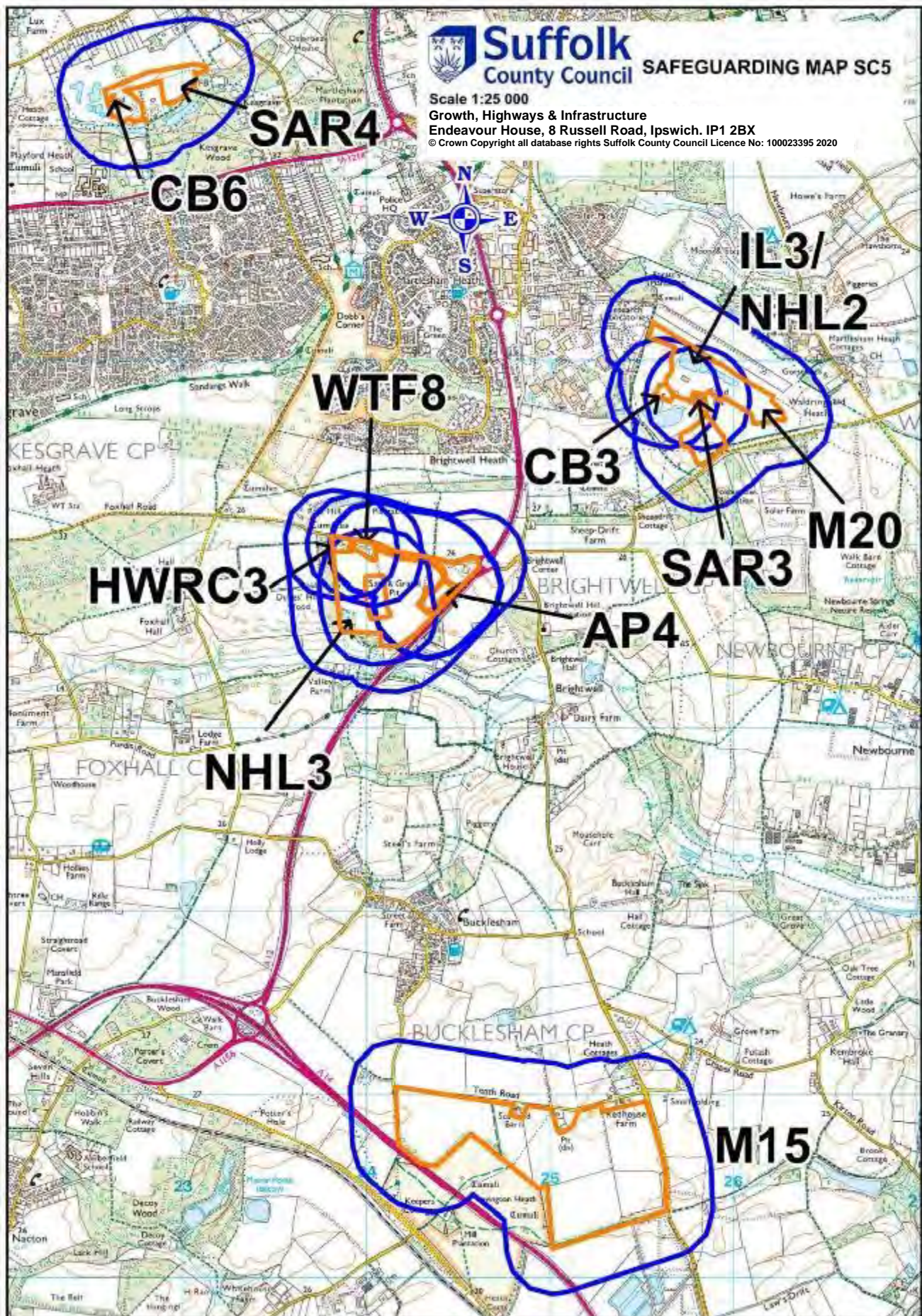


## Map SC4



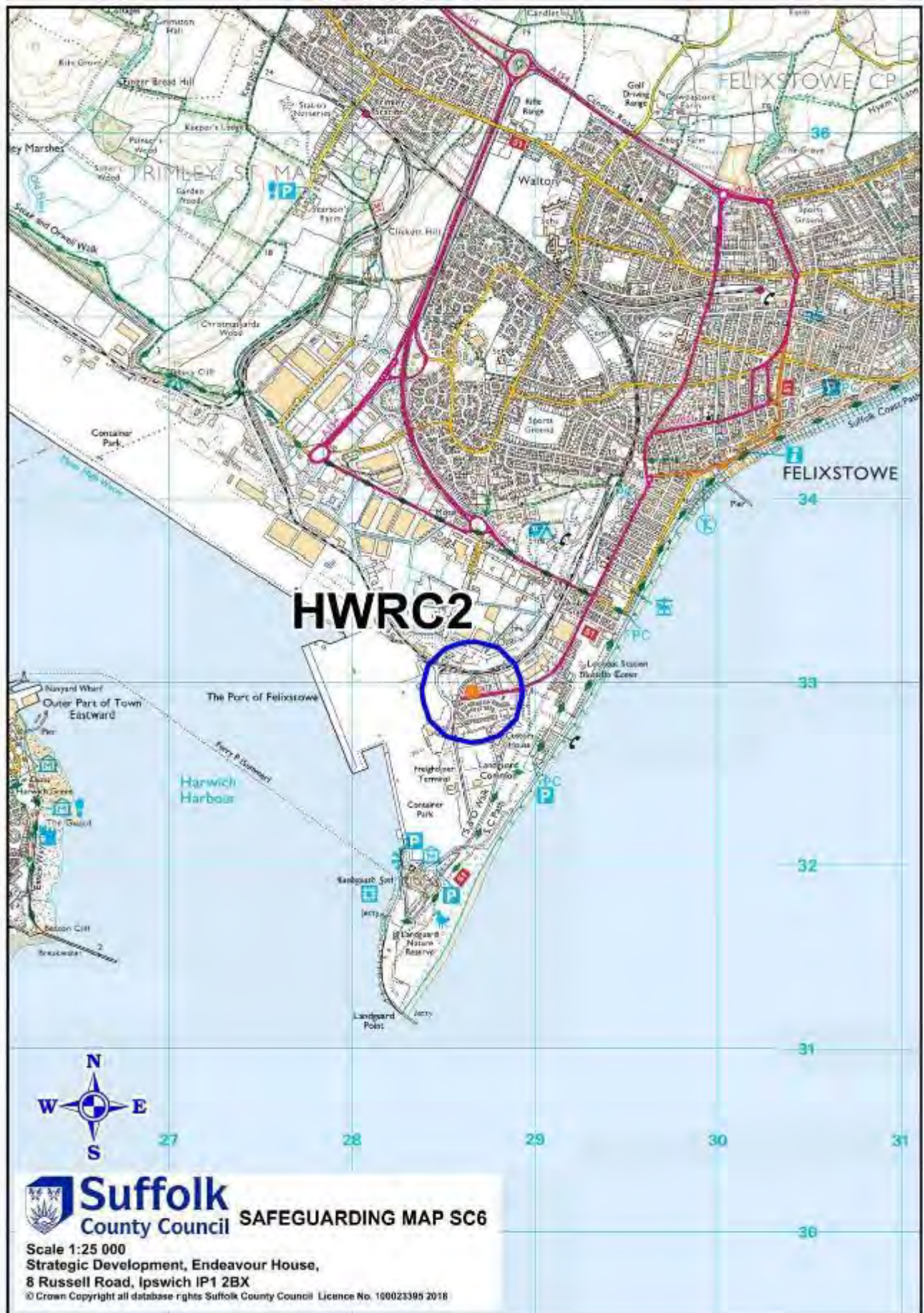


Map SC5



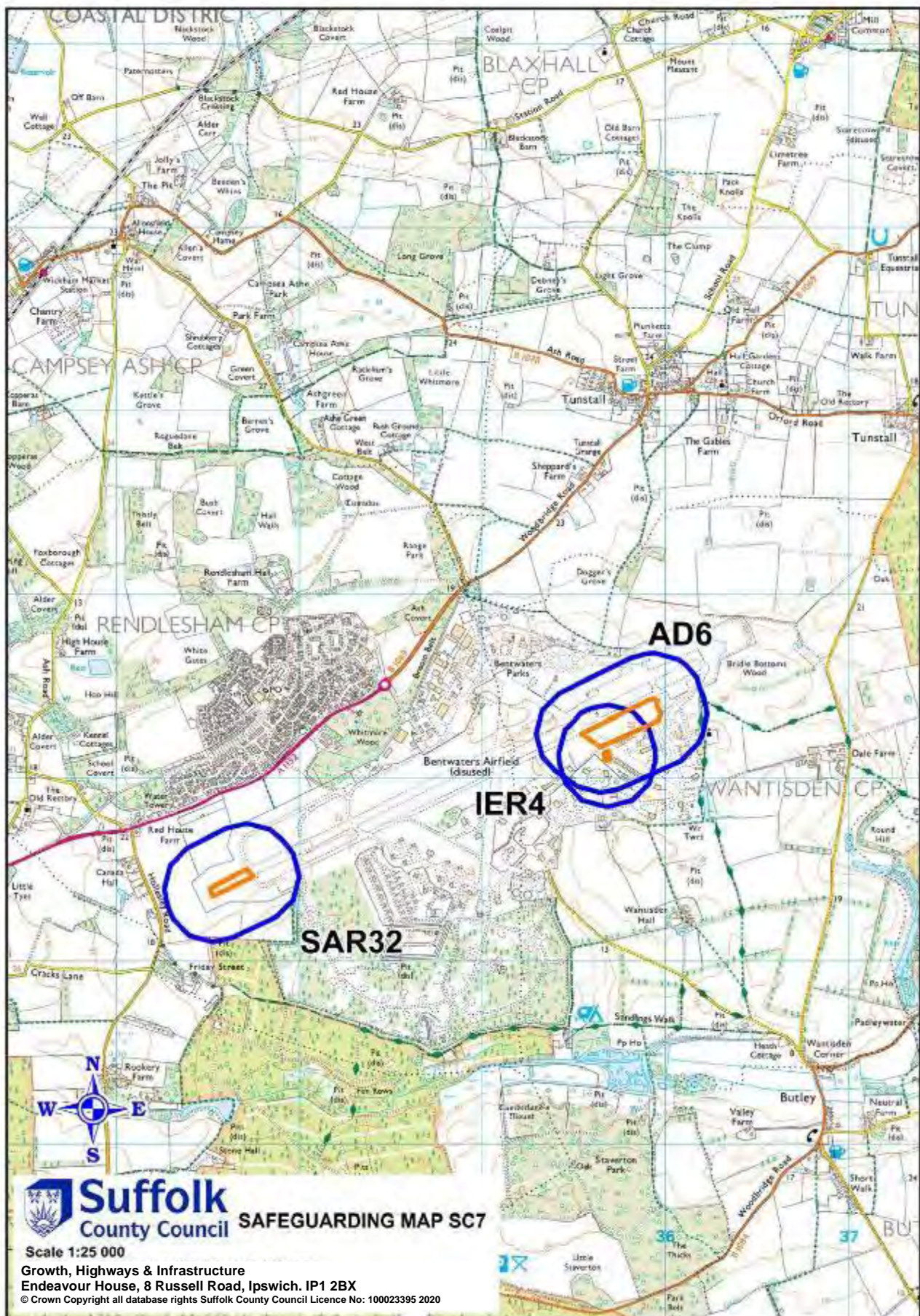


Map SC6



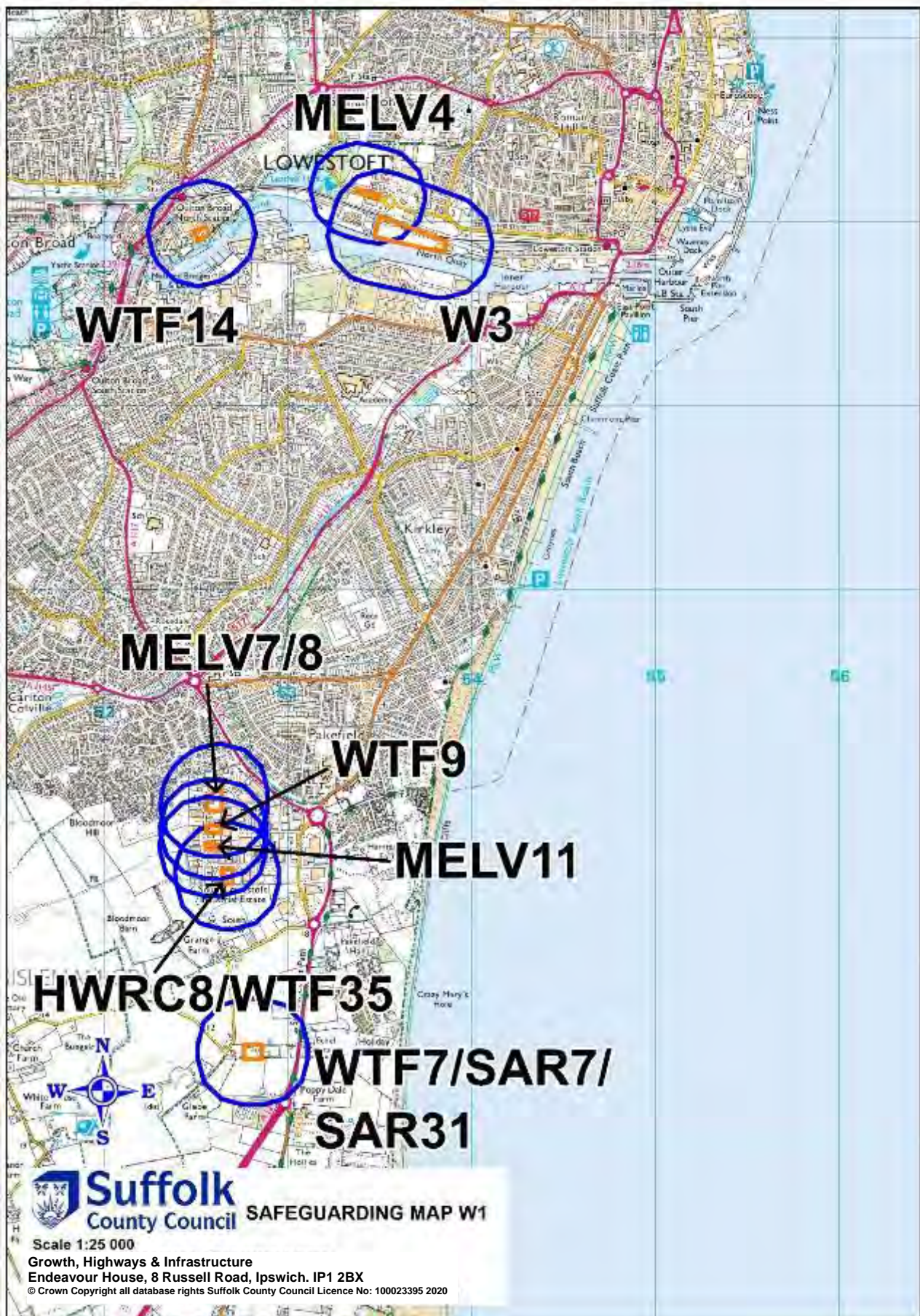


Map SC7



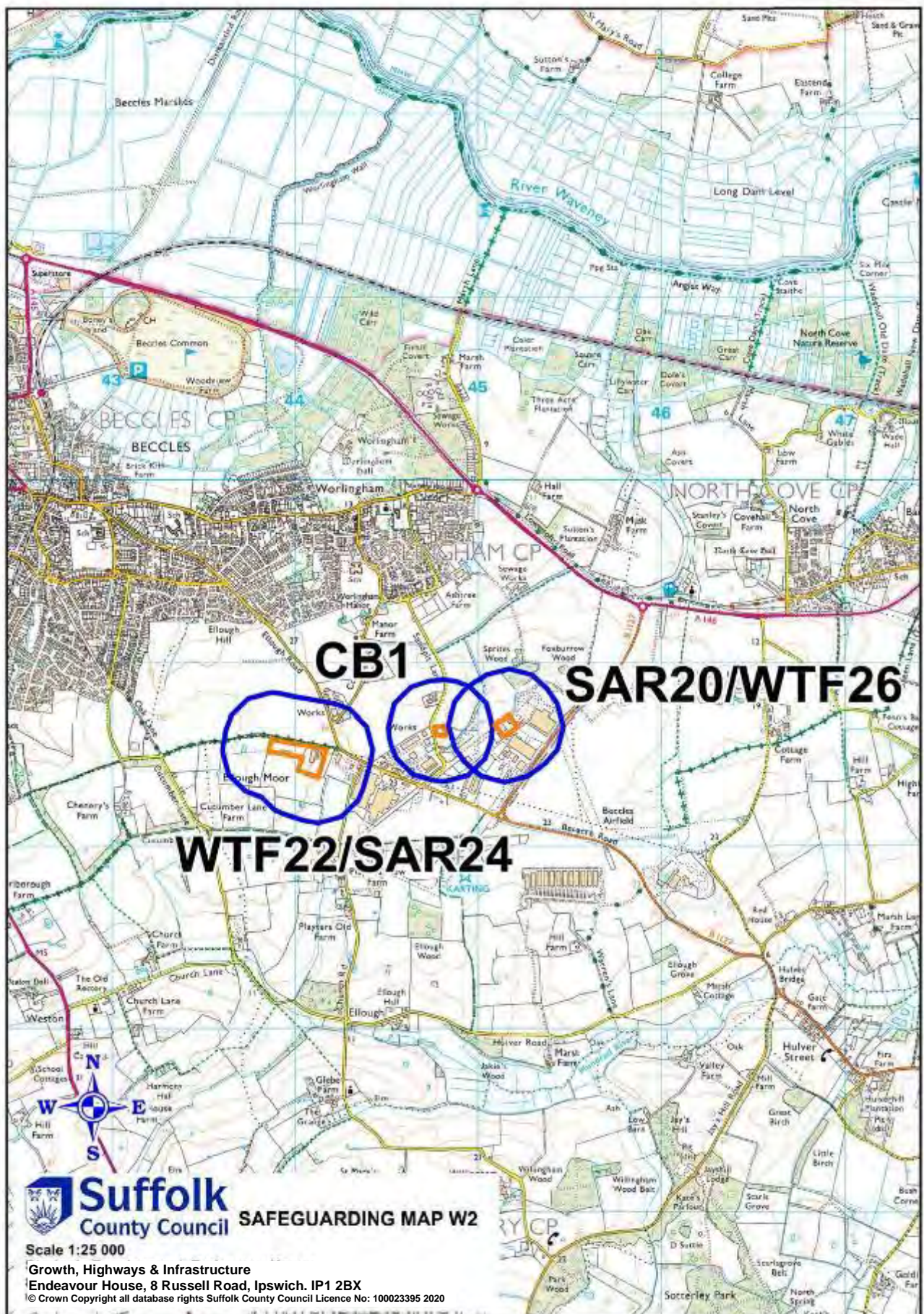


Map W1



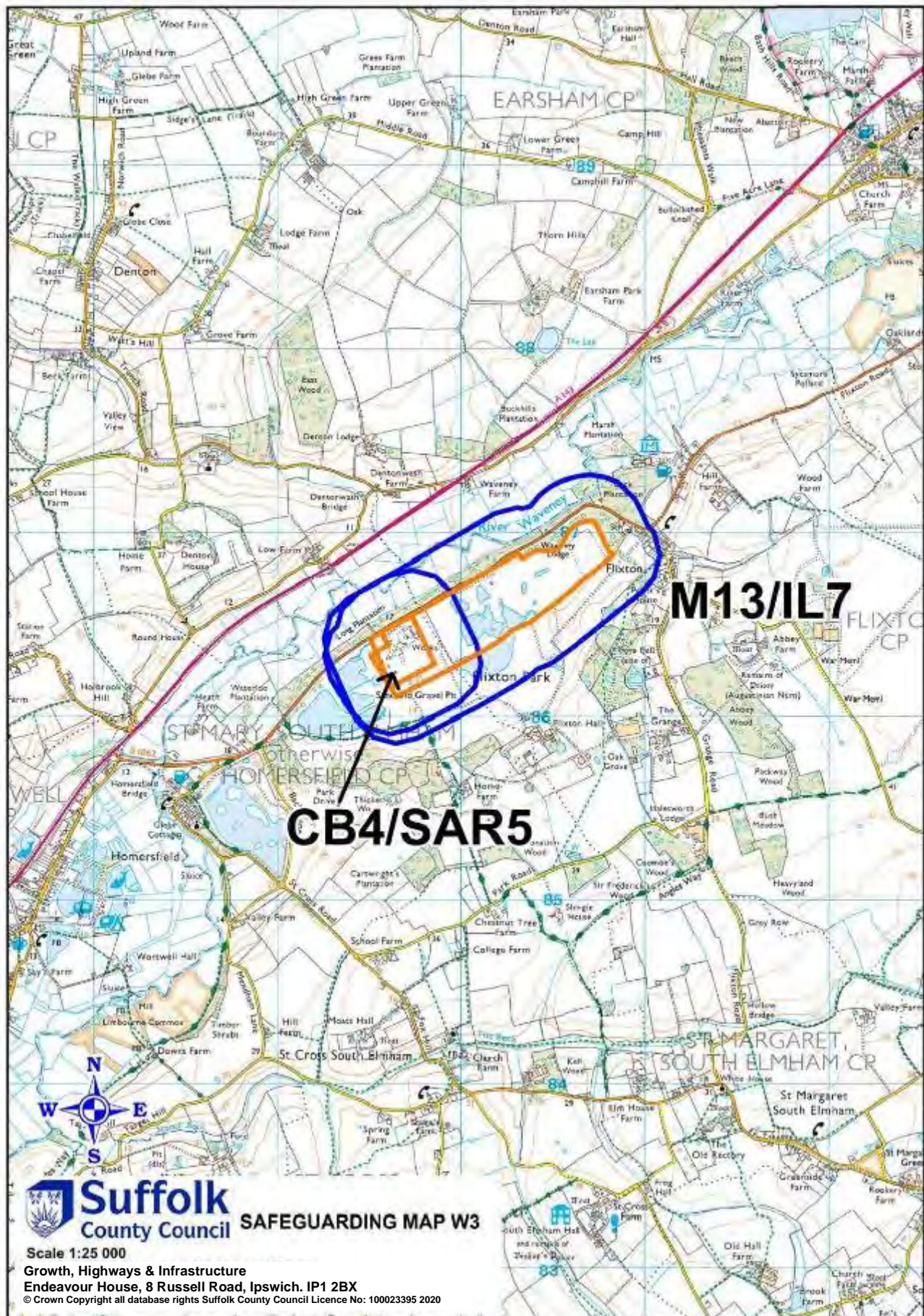


## Map W2



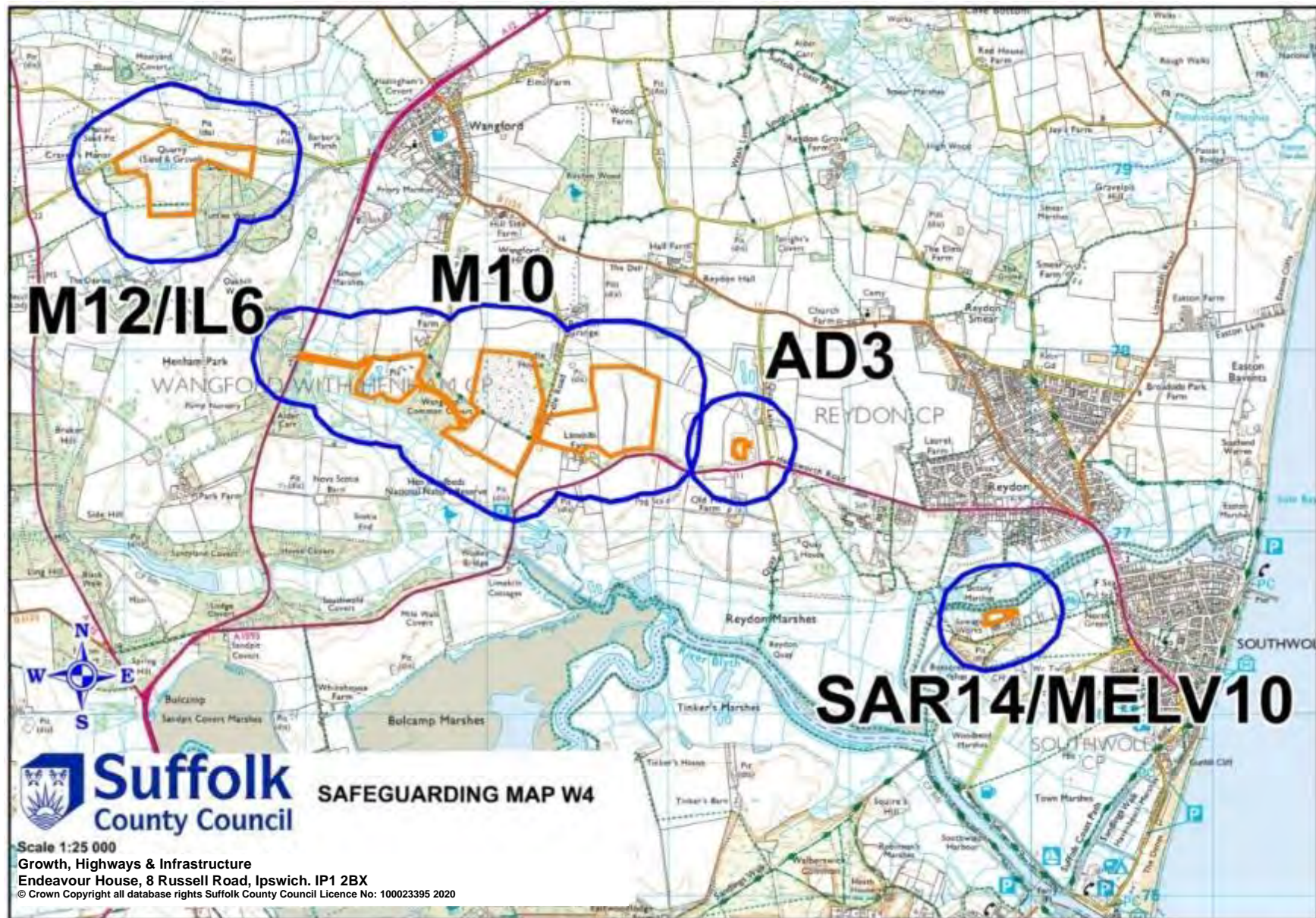


## Map W3



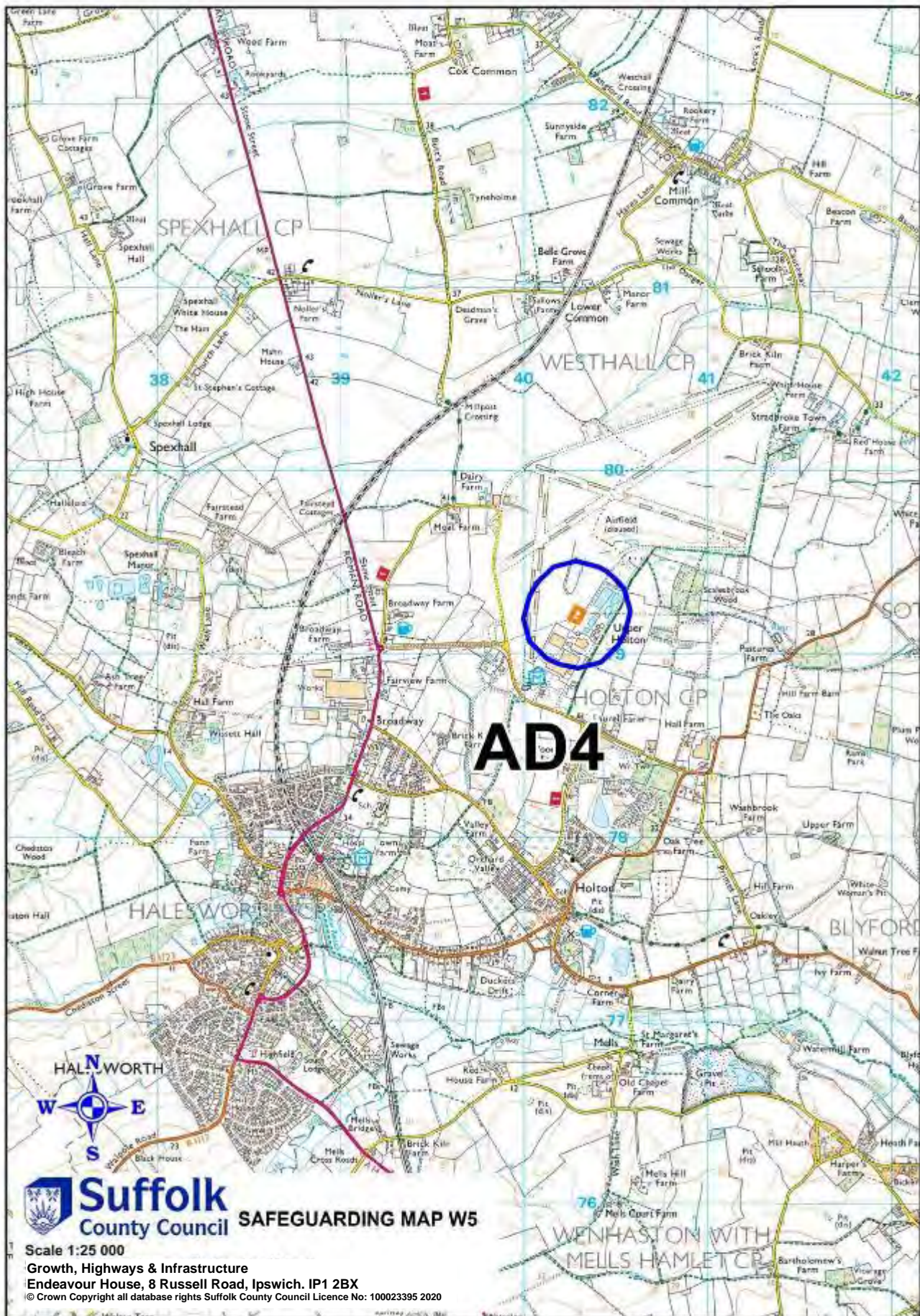


Map W4





Map W5





If you need help to understand this information in another language please call 03456 066 067.

Se precisar de ajuda para ler estas informações em outra língua, por favor  
telefone para o número abaixo: 03456 066 067

Portuguese

Jeżeli potrzebujesz pomocy w zrozumieniu tych informacji w swoim języku  
zadzwoń na podany poniżej numer: 03456 066 067

Polish

এই লেখাটি যদি অন্য ভাষাতে বুঝতে চান তাহলে নিচের নম্বরে ফোন করুন  
03456 066 067

Bengali

Jeigu jums reikia šios informacijos kita kalba, paskambinkite  
03456 066 067

Lithuanian

Dacă aveți nevoie de ajutor pentru a înțelege această informație într-o altă  
limbă, vă rugăm să telefonați la numărul 03456 066 067

Romanian

Если для того чтобы понять эту информацию Вам нужна помощь на другом  
языке, позвоните, пожалуйста, по телефону 03456 066 067

Russian

If you would like this information in another format, including  
audio or large print, please call 03456 066 067.