

HEVENINGHAM

PEASENHALL

SIBTON

BADINGHAM

BRUISYARD

RENDHAM

**Peasenhall 428**

**WORKING COPY OF  
RECORDED PUBLIC RIGHTS OF WAY  
DERIVED FROM THE DEFINITIVE MAP  
FOR THE FORMER RURAL DISTRICT OF  
BLYTH**

Relevant date: 1 July 2019  
Date of issue: 1 October 2019


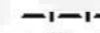




The information on this map should only be  
relied on for this named parish only. Routes  
shown in other parishes may have been  
subject to legal orders not reflected on this map.

Email: [definitivemaps@suffolkhighways.org](mailto:definitivemaps@suffolkhighways.org)  
Telephone: 01473 264774

© Crown copyright and database rights 2019  
OS 100023395. You are permitted to use this  
data solely to enable you to respond to, or  
interact with, the organisation that provided  
you with the data. You are not permitted to  
copy, sub-licence, distribute or sell any of this  
data to third parties in any form.

Scale 1:10000

**KEY to Rights of Way symbols**

-  Footpath
-  Bridleway
-  Restricted Byway
-  Byway Open to All Traffic
-  Definitive Map parish boundary
-  Former district boundary



Growth, Highways and Infrastructure  
Endeavour House, 8 Russell Road, Ipswich, Suffolk. IP1 2BX.