

RELEVANT DATE 4/10/91

BADLEY 117

Working Copy Map of
Recorded Public Rights of Way
derived from the Definitive Map





RELEVANT DATE: 04/10/1991

BASED UPON THE ORDNANCE SURVEY MAPPING
WITH THE PERMISSION OF THE CONTROLLER OF
HER MAJESTY'S STATIONERY OFFICE. CROWN
COPYRIGHT. UNAUTHORISED REPRODUCTION
INFRINGEMENTS CROWN COPYRIGHT AND MAY LEAD
TO PROSECUTION OR CIVIL PROCEEDINGS.


Suffolk County Council Licence No. 100023395

Date of issue:

KEY TO NUMBERED PUBLIC PATHS

-  FOOTPATH
-  BRIDLEWAY
-  RESTRICTED BYWAY
-  BYWAY OPEN TO ALL TRAFFIC PARISH: BOY.

SCALE: 1:10,000



BR 8(pt) deleted and created
 FP 24 added
 FP 17 Cre. 50 Peter added on
 all alignments.
 MOD. ORD. CON. 5.8.1999
 (See order for detailed plans
 too small scale)

FP24 DIV. ORD
 CON. 16.8.02
 BR 8 EXT. ORD
 CON. 2.9.02
 FP 8 CRE. ORD
 CON. 2.9.02
 RC 21.10.02

FP7 PT DIV. ORD
 CON. 12.03.07
 PB 24/07/07

