

## NOTICE OF CONFIRMATION OF PUBLIC PATH ORDER

### HIGHWAYS ACT 1980

#### **BABERGH DISTRICT COUNCIL (SPROUGHTON FOOTPATH NO 15(PART) AND WASHBROOK FOOTPATH NO 13(PART)) PUBLIC PATH EXTINGUISHMENT ORDER 2023**

On 1 September 2023 Babergh District Council confirmed the above order made under Section 118 of the Highways Act 1980.

The effect of the order as confirmed is to extinguish part of Sproughton Footpath No 15 and part of Washbrook Footpath No 13 between a new access road and London Road (A1214) on land allocated for development as described in the order and as shown on the order map:

**Sproughton Footpath No 15(part)** - The entire width of that part of Sproughton Footpath No 15 commencing at Ordnance Survey grid reference (OSGR) TM12854300 at a junction with Washbrook Footpath No 13 at the definitive map parish boundary and proceeding in a south south easterly direction for approximately 38 metres to a junction with London Road at OSGR TM12864297.

**Washbrook Footpath No 13(part)** - The entire width of that part of Washbrook Footpath No 13 commencing at OSGR TM12844302 at a junction with a publicly maintainable highway and proceeding in a south south easterly direction for approximately 19 metres to a junction with Sproughton Footpath No 15 at the definitive map parish boundary at OSGR TM12854300.

A copy of the order as confirmed and the order map may be obtained free of charge by contacting Sharon Berry via email at [public.realm@baberghmidsuffolk.gov.uk](mailto:public.realm@baberghmidsuffolk.gov.uk) or phone 01449 724634. They can also be inspected at Chantry Library, Hawthorn Drive, Ipswich IP2 0QY between the hours of 2pm to 5pm Monday, 10am to 1pm and 2pm to 6pm Tuesday and Thursday, 10am to 1pm Wednesday, 10am to 1pm and 2pm to 5pm Friday, 9:30am to 1pm and 2pm to 5pm Saturday and 10am to 4pm Sunday or viewed at <https://www.babergh.gov.uk/environment/public-rights-of-way/>

The order came into force on 1 September 2023 but if a person aggrieved by the order wants to question its validity, or that of any provision contained in it, on the ground that it is not within the powers of the Highways Act 1980, as amended, or on the ground that any requirement of the Act, as amended, or of any regulation made under the Act has not been complied with in relation to the order he or she may, under paragraph 2 of Schedule 2 to the Act as applied by paragraph 5 of Schedule 6 to the Act, within six weeks from 8 September 2023, make an application to the High Court.

M Emms  
Director - Operations  
Babergh District Council  
Endeavour House  
8 Russell Road  
Ipswich  
IP1 2BX

Dated: 8 September 2023

**PUBLIC PATH EXTINGUISHMENT ORDER**

**HIGHWAYS ACT 1980**

**BABERGH DISTRICT COUNCIL  
(SPROUGHTON FOOTPATH NO 15(PART) AND WASHBROOK FOOTPATH  
NO 13(PART)) PUBLIC PATH EXTINGUISHMENT ORDER 2023**

This order is made by Babergh District Council ("the authority") under Section 118 of the Highways Act 1980 ("the 1980 Act") because it appears to the authority that the footpaths described below are not needed for public use.

Suffolk County Council has been consulted as required by Section 120(2) of the 1980 Act and Suffolk County Council has consented to the making of this order.

**BY THIS ORDER:**

1. The public rights of way over the land situate at Sproughton and Washbrook shown by a continuous bold line on the map attached to this order and described in the Schedule to this order shall be extinguished on the date of confirmation of this order.

GIVEN under the Common Seal of Babergh District Council this 23<sup>rd</sup> day of June 2023

THE COMMON SEAL of )  
BABERGH DISTRICT )  
COUNCIL was hereunto )  
affixed in the presence of: )



Authorised Officer

Babergh District Council hereby confirms the foregoing Order given under the Common Seal of Babergh District Council this 1<sup>st</sup> day of September 2023

The COMMON SEAL of  
BABERGH DISTRICT  
COUNCIL was hereunto  
affixed in the presence of:

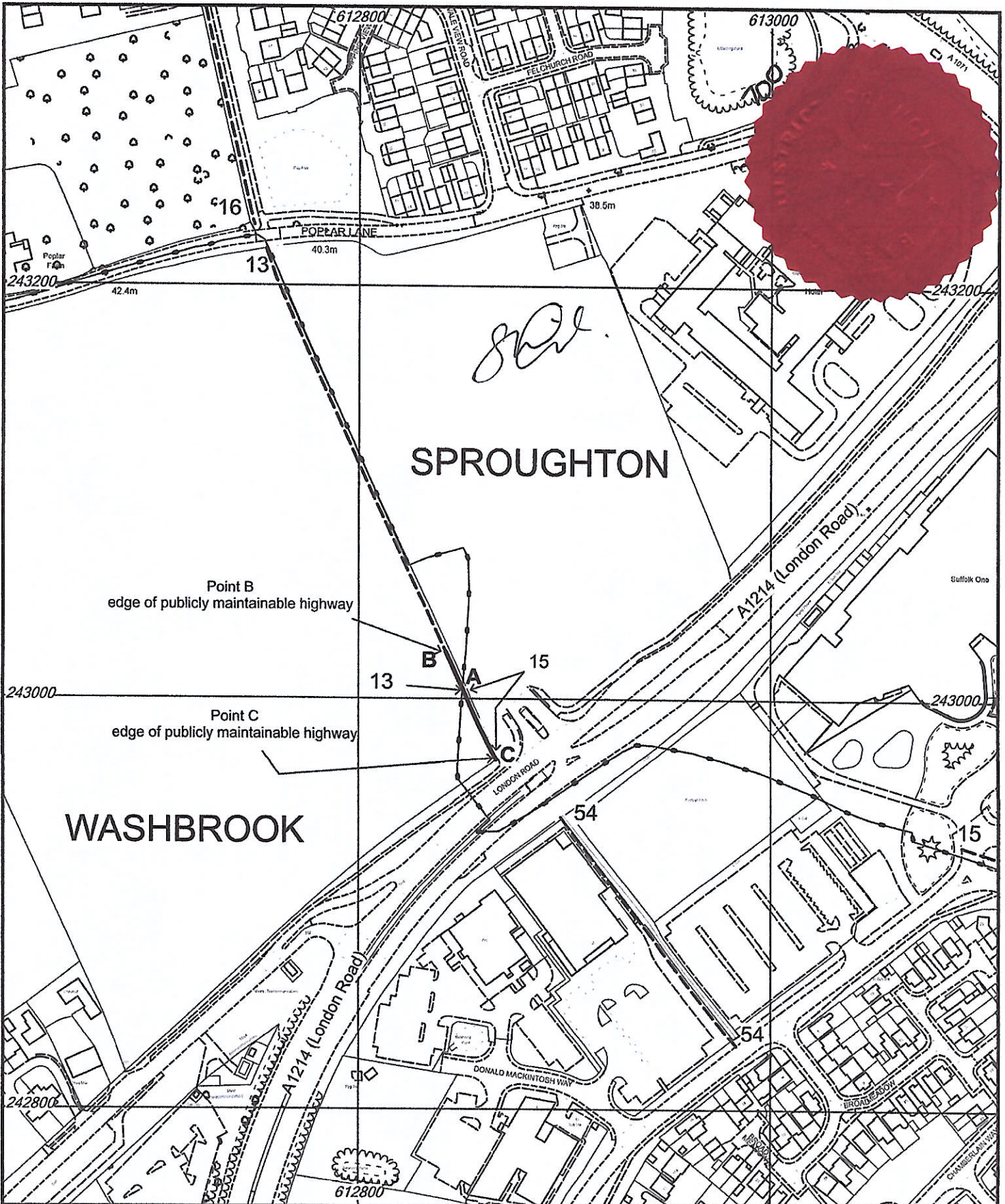


Authorised Officer

### SCHEDULE




**Sproughton Footpath No 15(part)** – The entire width of that part of Sproughton Footpath No 15 commencing at Ordnance Survey grid reference TM12854300 at point A at a junction with Washbrook Footpath No 13 at the definitive map parish boundary and proceeding in a south south easterly direction for approximately 38 metres to a junction with the A1214 road (London Road) at Ordnance Survey grid reference TM12864297 at point C; this being the route shown between points A – C on the order map.

**Washbrook Footpath No 13(part)** - The entire width of that part of Washbrook Footpath No 13 commencing at Ordnance Survey grid reference TM12844302 at point B at a junction with a publicly maintainable highway and proceeding in a south south easterly direction for approximately 19 metres to a junction with Sproughton Footpath No 15 at the definitive map parish boundary at Ordnance Survey grid reference TM12854300 at point A; this being the route shown between points B – A on the order map.



**Map referred to in the Babergh District Council (Sproughton Footpath No 15(Part) and Washbrook Footpath No 13(Part)) Public Path Extinguishment Order 2023 – Highways Act 1980 Section 118**



-  Footpath to be extinguished (A - C) (B - A)
-  Unaffected footpaths
-  Definitive Map Parish Boundary
- Ordnance Survey MasterMap

- Footpath to be extinguished (A - C) (B - A)**
- Unaffected footpaths**
- Definitive Map Parish Boundary**

**Scale**  
1:2500 @ A4



Crown Copyright. All rights reserved. Suffolk County Council Licence No. 100023395 2023