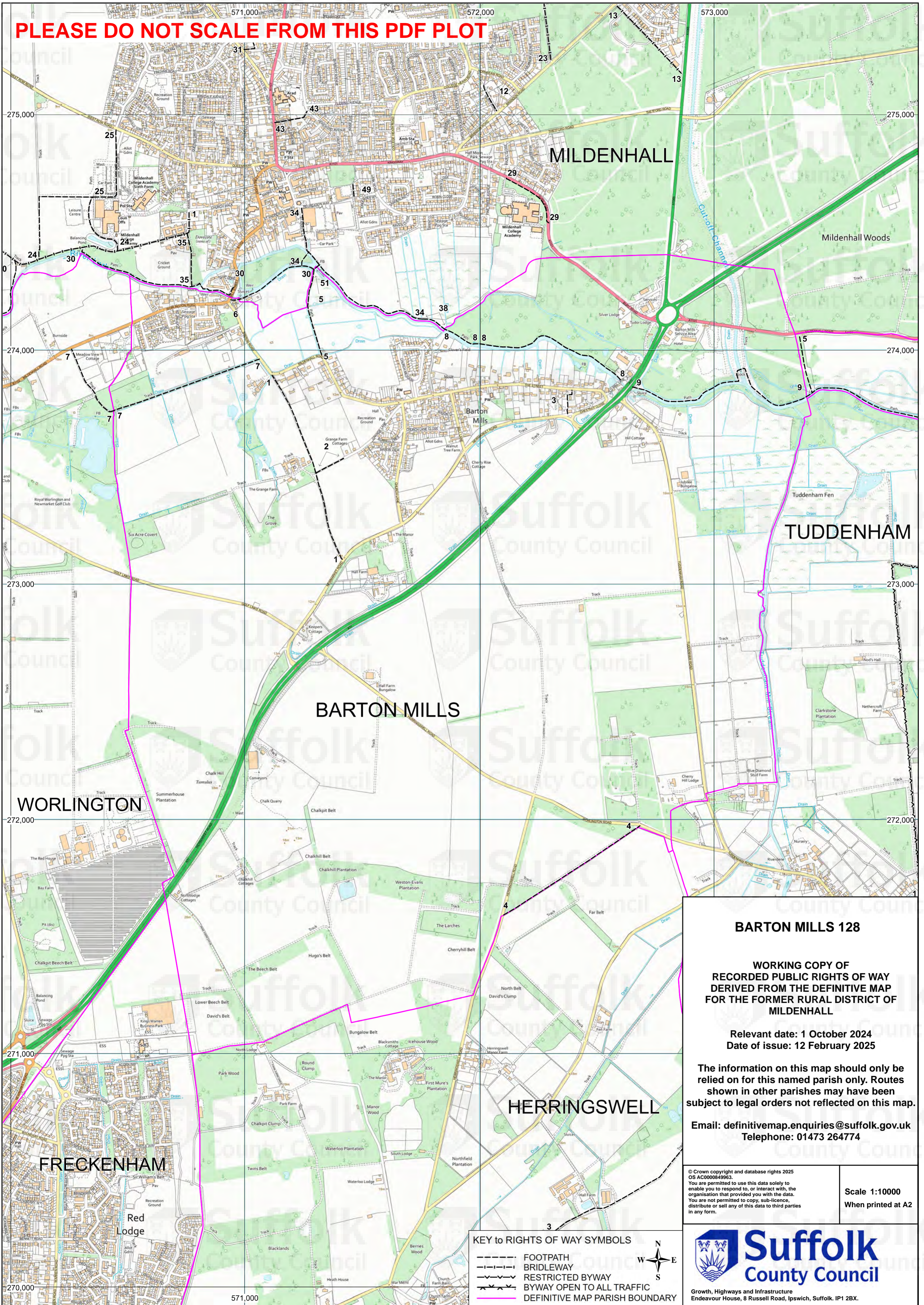


**PLEASE DO NOT SCALE FROM THIS PDF PLOT**



**BARTON MILLS 128**

**WORKING COPY OF  
RECORDED PUBLIC RIGHTS OF WAY  
DERIVED FROM THE DEFINITIVE MAP  
FOR THE FORMER RURAL DISTRICT OF  
MILDENHALL**

Relevant date: 1 October 2024  
Date of issue: 12 February 2025






The information on this map should only be relied on for this named parish only. Routes shown in other parishes may have been subject to legal orders not reflected on this map.

Email: [definitivemap.enquiries@suffolk.gov.uk](mailto:definitivemap.enquiries@suffolk.gov.uk)  
Telephone: 01473 264774

© Crown copyright and database rights 2025  
OS AC0000849963.  
You are permitted to use this data solely to enable you to respond to, or interact with, the organisation that provided you with the data. You are not permitted to copy, sub-licence, distribute or sell any of this data to third parties in any form.

Scale 1:10000  
When printed at A2

**KEY to RIGHTS OF WAY SYMBOLS**

-  FOOTPATH
-  BRIDLEWAY
-  RESTRICTED BYWAY
-  BYWAY OPEN TO ALL TRAFFIC
-  DEFINITIVE MAP PARISH BOUNDARY



Growth, Highways and Infrastructure  
Endeavour House, 8 Russell Road, Ipswich, Suffolk. IP1 2BX.