

**NOTICE OF CONFIRMATION OF MODIFICATION ORDER  
SECTION 53 OF THE WILDLIFE AND COUNTRYSIDE ACT 1981**

**DEFINITIVE MAP AND STATEMENT FOR THE PARISH OF MILDENHALL IN THE DISTRICT  
OF WEST SUFFOLK**

**SUFFOLK COUNTY COUNCIL (PARISH OF MILDENHALL) MODIFICATION  
ORDER 2025**

On 14 May 2025 Suffolk County Council confirmed the above-named order as unopposed. The effect of the order as confirmed is to modify the definitive map and statement for the area by adding a restricted byway from Friday Street at Ordnance Survey Grid Reference (OSGR) 56739,27577 to the West Row Village Hall carpark at OSGR 56724,27579 as shown on the order map.

A copy of the order and the order map may be obtained by email or post free of charge by contacting Lisa Hammarstrom on tel: 01473 260177 or email: [lisa.hammarstrom@suffolk.gov.uk](mailto:lisa.hammarstrom@suffolk.gov.uk). They can also be viewed at: <https://www.suffolk.gov.uk/roads-and-transport/public-rights-of-way-in-suffolk/making-changes-to-the-definitive-map-and-statement> or inspected at Mildenhall Library, Mildenhall Hub, Sheldrick Way, Mildenhall IP28 7JX. Opening times: Monday to Friday 9.00am until 5.30pm Saturday 9.00am until 5.00pm and Sunday 10.00am until 4.00pm.

The order became operative on 14 May 2025 but if any person aggrieved by the order desires to question its validity or any provisions contained in it on the grounds that it is not within the powers of Section 53 or that any of the requirements of Schedule 15 to the Wildlife and Countryside Act 1981 have not been complied with, then they may within 42 days of the date of publication of this notice apply to the High Court.

Dated: 30 May 2025



**Nigel Inniss**  
Head of Governance  
Suffolk County Council  
Endeavour House, 8 Russell Road  
Ipswich, IP1 1BX

WILDLIFE AND COUNTRYSIDE ACT 1981

DEFINITIVE MAP AND STATEMENT FOR THE PARISH OF MILDENHALL  
IN THE DISTRICT OF WEST SUFFOLK

SUFFOLK COUNTY COUNCIL (PARISH OF MILDENHALL)  
MODIFICATION ORDER 2025

This Order is made by Suffolk County Council under section 53(2)(b) of the Wildlife and Countryside Act 1981 ("the Act"), because it appears to that authority that the Definitive Map and Statement for the parish of Mildenhall in the District of West Suffolk require modification in consequence of the occurrence of an event specified in section 53(3)(b) namely, the expiration, in relation to any way in the area to which the map relates, of any period such that the enjoyment by the public of the way during that period raises a presumption that the way has been dedicated as a public path.

The authority has consulted with every local authority whose area includes the land to which the Order relates. The Suffolk County Council hereby order that:

1. For the purpose of this Order the relevant date is 1 January 2025.
2. The Definitive Map and Statement for the parish of Mildenhall in the District of West Suffolk shall be modified as described in Part 1 and Part 2 of the Schedule and shown on the map attached to the Order.
3. This Order shall take effect on the date it is confirmed and may be cited as the Suffolk County Council (Parish of Mildenhall) Modification Order 2025.

Date:

20<sup>th</sup> January 2025

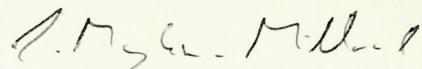
THE COMMON SEAL of SUFFOLK  
COUNTY COUNCIL was hereunto  
affixed in the presence of:-



This within written Order was this 14<sup>th</sup> day of MAY  
2025 confirmed as an unopposed Order by Suffolk  
County Council

Signed:

  
**Nigel Inniss**  
Head of Legal Services

  
An authorised Officer of the Council



## SCHEDULE

### **Part 1: Modification of Definitive Map**

Description of restricted byway to be added:

There shall be added to the Definitive Map for the parish of Mildenhall a restricted byway from a point at Ordnance Survey grid reference 56739,27577 (point A) to a point at Ordnance Survey grid reference 56724,27579 (point B) as shown on the attached map.

### **Part 2: Modification of Definitive Statement**

Particulars of restricted byway to be added:

There shall be added to the Definitive Statement for Mildenhall the following particulars:

#### **Mildenhall Restricted Byway 64**

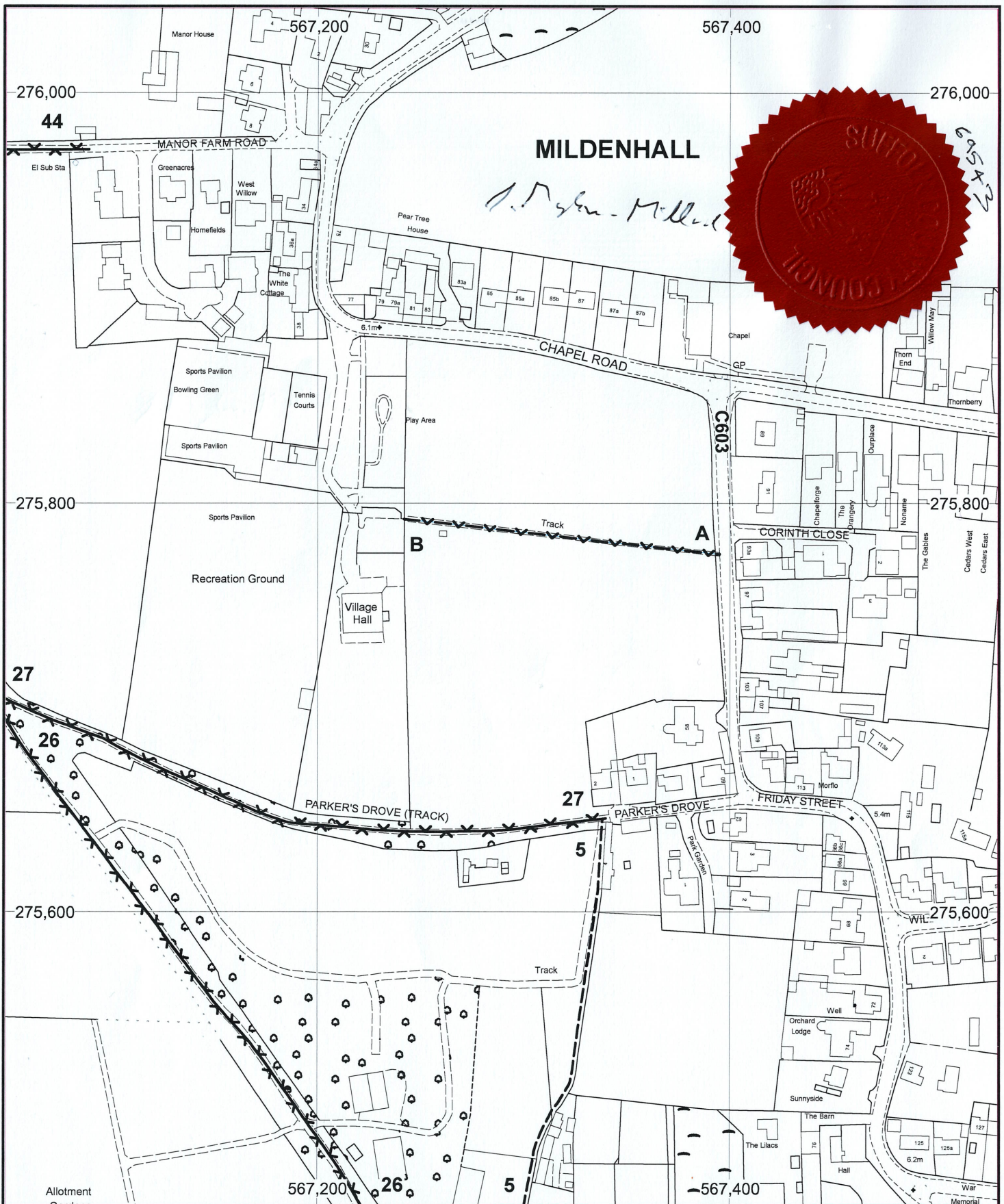
Commencing at a junction with the C603 road (Friday Street) at Ordnance Survey Grid Reference (OSGR) 56739,27577 (point A) and progressing in a generally westerly direction along a track for approximately 152 metres and terminating at a gap between a hedge and a chain link fence at OSGR 56724,27579 (point B) at the edge of the West Row village hall carpark.

Width: 2.4 metres

Limitation: Gap approximately 1.0 metre wide between a hedge and a chain link fence at OSGR 56724,27579 (point B).

(The path width is based on an average of all widths specified in the user evidence forms).






## PROPOSED RESTRICTED BYWAY IN MILDENHALL



Executive Director of Growth, Highways and Infrastructure  
Endeavour House, 8 Russell Road, Ipswich, Suffolk. IP1 2BX



Ordnance Survey MasterMap

Proposed Restricted Byway (A - B)

Existing Footpath

Existing Byway Open to All Traffic

Crown Copyright. All rights reserved.  
Suffolk County Council Licence No. AC0000849963 2025



Scale: 1:2,500 at A4