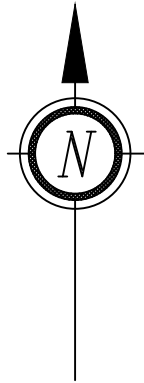
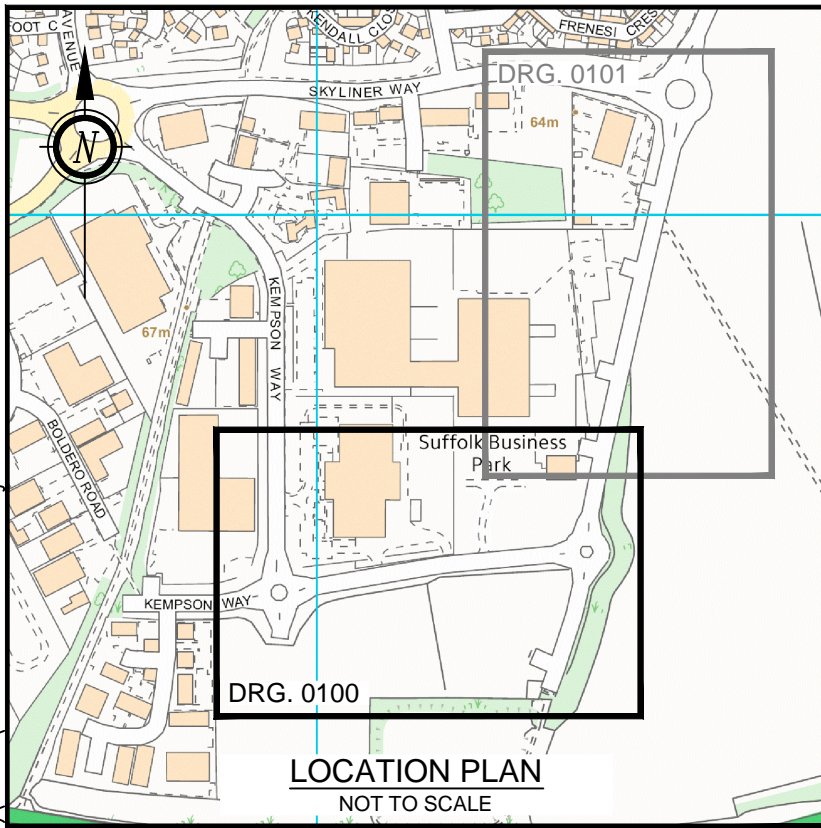
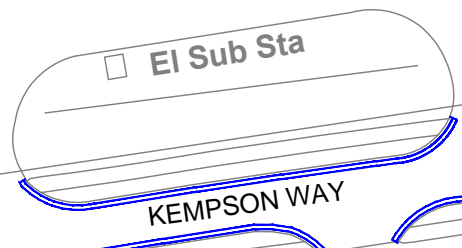


File Path C:\Users\Susan.Broom\Kier\RoadZone - Design\257403 - SLB - BSE, Lady Miriam Way TRO 3 - Drawings (E)\AutoCAD\257403-SKY-0100-0101.dwg



# Suffolk Business Park



CUT LINE

SKYLINER WAY

FORTRESS WAY

KEMPSON WAY

Ppg Sta

**KEY**

New No Waiting at Any Time (double yellow lines)

**NOTES**

1. New prohibition of waiting (included in new TRO) is represented by double yellow lines shown in blue.
2. Existing prohibition of waiting (already covered by an existing TRO) is represented by double yellow lines shown in grey.
3. Location plan does not include recent development.

**STATUS : FOR COMMENT  
ISSUE : DETAILED DESIGN**

THIS MAP IS BASED UPON ORDNANCE SURVEY MATERIAL WITH THE PERMISSION OF ORDNANCE SURVEY ON BEHALF OF THE CONTROLLER OF HER MAJESTY'S STATIONERY OFFICE © CROWN COPYRIGHT. UNAUTHORISED REPRODUCTION INFRINGES CROWN COPYRIGHT AND MAY LEAD TO PROSECUTION OR CIVIL PROCEEDINGS. SUFFOLK COUNTY COUNCIL LICENCE NO. 100023395, 2023

Phoenix House, 3 Goddard Road, Ipswich, Suffolk IP1 5NP.  
Highways enquiries: 0345 606 6171 www.suffolk.gov.uk/highways

<b>CLIENT</b>	<b>REVISION(S)</b>	<b>PROJECT TITLE</b>	<b>ORIGINATOR</b>	<b>CHECKER</b>	<b>DESIGNER</b>	<b>REVIEWER</b>
			SLB	JP	SLB	GER
		KEMPSON WAY & SKYLINER WAY, BURY ST EDMUNDS PROHIBITION OF WAITING	<b>SCALE(S) ORIGINAL SIZE AS</b>		<b>DATE</b>	
			N.T.S.	21 AUG 2023		
		<b>DRAWING TITLE</b>	<b>DRAWING NUMBER</b>			<b>REVISION</b>
			CONULTATION PLAN (SHEET 1)	257403/SKY/0100		
<b>DESCRIPTION</b>	<b>REV.</b>	<b>DATE</b>	<b>INTL.</b>			

Plot date 30/08/2023