

# **NOTICE OF CONFIRMATION OF PUBLIC PATH ORDER**

## **HIGHWAYS ACT 1980**

### **BABERGH DISTRICT COUNCIL (LAYHAM FOOTPATH NO 10(PART)) PUBLIC PATH DIVERSION ORDER 2023**

On 18 August 2023 Babergh District Council confirmed the above order made under Section 119 of the Highways Act 1980.

The effect of the order as confirmed is to divert the entire width of that part of Layham Public Footpath No 10 at Rands Farm at Layham commencing at Ordnance Survey grid reference (OSGR) TM01184066 and proceeding for approximately 87 metres first in a west north westerly direction and then in a west south westerly direction to OSGR TM01104063 to a new line running between the aforementioned grid references for approximately 87 metres first in a generally west south westerly direction passing to the south of an outbuilding with the northern edge of the footpath being 1.4 metres from the outbuilding at its closest point and then along a wide grass field margin before curving to the north west to join the existing footpath on a driveway leading to Rands Farm as described in the order and as shown on the order map.

A copy of the order as confirmed and the order map may be obtained free of charge by contacting Sharon Berry via email at [public.realm@baberghmidsuffolk.gov.uk](mailto:public.realm@baberghmidsuffolk.gov.uk) or phone 01449 724634. They can also be inspected at Hadleigh Library, 29 High Street, Hadleigh IP7 5AG between the hours of 9am to 5pm Tuesday, Wednesday and Friday, 9am to 6pm Thursday, 9:30am to 5pm Saturday and 10am to 4pm Sunday or viewed at <https://www.babergh.gov.uk/environment/public-rights-of-way/>

The order comes into force on 18 November 2023 but if a person aggrieved by the order wants to question its validity, or that of any provision contained in it, on the ground that it is not within the powers of the Highways Act 1980, as amended, or on the ground that any requirement of the Act, as amended, or of any regulation made under the Act has not been complied with in relation to the order he or she may, under paragraph 2 of Schedule 2 to the Act as applied by paragraph 5 of Schedule 6 to the Act, within six weeks from 25 August 2023, make an application to the High Court.

Dated: 25 August 2023

M Emms  
Director - Operations  
Babergh District Council  
Endeavour House  
8 Russell Road  
Ipswich  
IP1 2BX

## **PUBLIC PATH DIVERSION ORDER**

### **HIGHWAYS ACT 1980**

#### **BABERGH DISTRICT COUNCIL (LAYHAM FOOTPATH NO 10(PART)) PUBLIC PATH DIVERSION ORDER 2023**

This order is made by Babergh District Council ("the authority") under section 119 of the Highways Act 1980 ("the 1980 Act") because it appears to the authority that in the interests of the owners of the land crossed by the footpath described in paragraph 1 of this order it is expedient that the line of the footpath should be diverted.

M A Soper and P A Soper have agreed to defray any compensation which becomes payable in consequence of the coming into force of the order, and any expenses which are incurred in bringing the new site of the footpath into a fit condition for use by the public.

Suffolk County Council has been consulted as required by section 120(2) of the 1980 Act and Suffolk County Council has consented to the making of the order.

#### **BY THIS ORDER:**

1. The public right of way over the land situate at Layham and shown by a bold continuous line on the map contained in this order and described in Part 1 of the Schedule to this order shall be stopped up with effect from the date on which Suffolk County Council certifies that the work to bring the public footpath described in Part 2 of the Schedule to this order into a fit condition for use by the public has been carried out. Certification shall not take place prior to the creation of the new route as described in Paragraph 2 of this order.
2. There shall at the end of 91 days from the date of confirmation of this order be a public footpath over the land situate at Layham described in Part 2 of the Schedule and shown by a bold broken line on the map contained in this order.

GIVEN under the Common Seal of Babergh District Council this 16<sup>th</sup> day of June 2023

THE COMMON SEAL of )  
BABERGH DISTRICT )  
COUNCIL was hereunto )  
affixed in the presence of: )



Authorised Officer

Babergh District Council hereby confirms the foregoing Order given under the Common Seal of Babergh District Council this 18<sup>th</sup> day of August 2023

The COMMON SEAL of  
BABERGH DISTRICT  
COUNCIL was hereunto  
affixed in the presence of:



Authorised Officer

## SCHEDULE

### PART 1

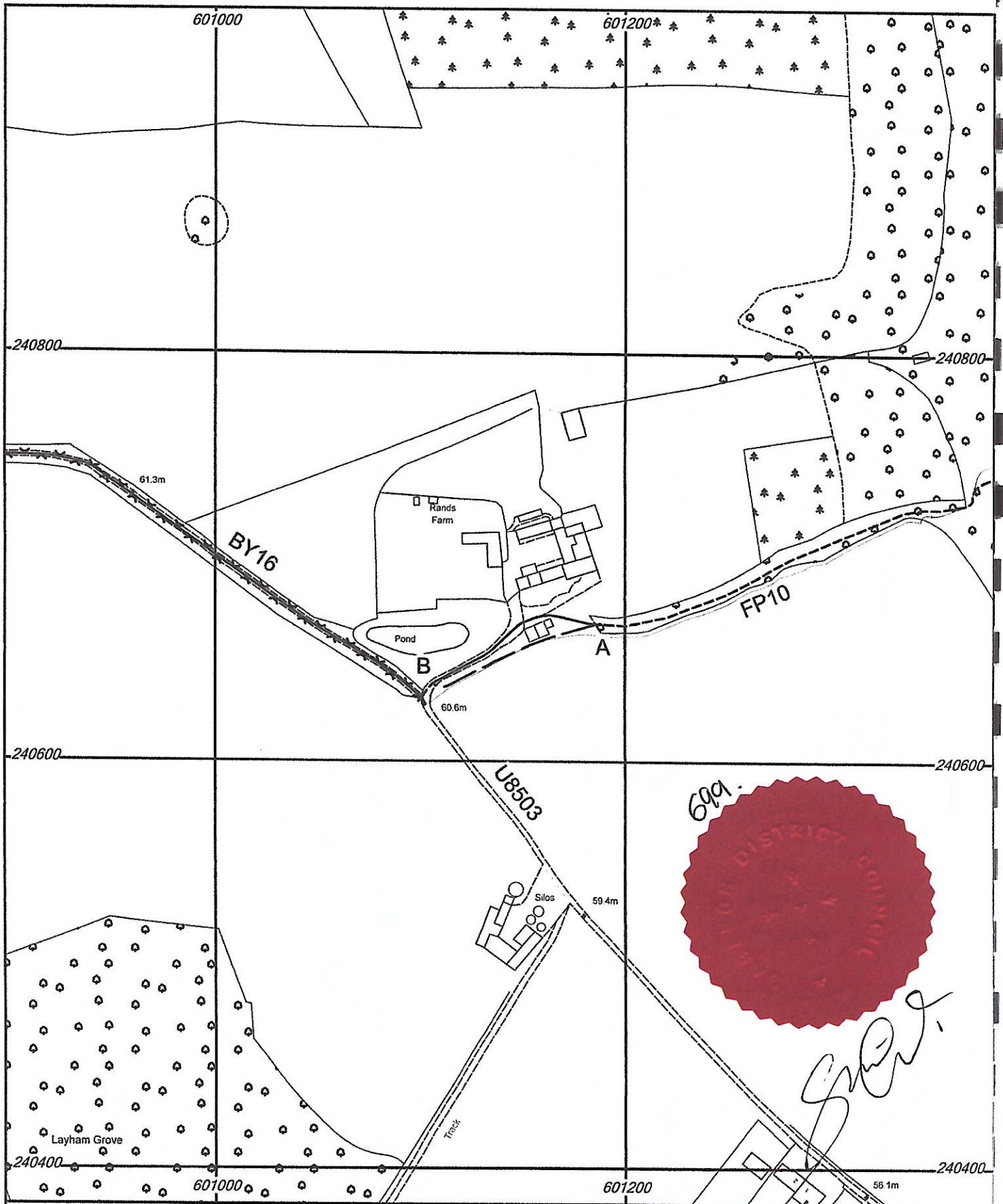
#### DESCRIPTION OF SITE OF EXISTING FOOTPATH

**Layham Footpath No 10(part)** – The entire width of that part of Layham Footpath No 10 commencing at Ordnance Survey grid reference TM01184066 at point A and proceeding for approximately 87 metres first in a west north westerly direction and then in a west south westerly direction to Ordnance Survey grid reference TM01104063 at point B; this being the route shown between points A – B on the order map.

**PART 2**  
**DESCRIPTION OF SITE OF NEW FOOTPATH**





**Layham Footpath No 10(part)** – Commencing at Ordnance Survey grid reference TM01184066 at point A and proceeding for approximately 87 metres first in a generally west south westerly direction passing to the south of an outbuilding with the northern edge of the footpath being 1.4 metres from the outbuilding at its closest point and then along a wide grass field margin before curving to the north west to join the existing footpath on a driveway leading to Rands Farm at Ordnance Survey grid reference TM01104063 at point B; this being the route shown between points A – B on the order map.

Width: 1.5 metres



**MAP REFERRED TO IN THE BABERGH DISTRICT COUNCIL (LAYHAM FOOTPATH NO 10 (PART)) PUBLIC PATH DIVERSION ORDER 2023 - HIGHWAYS ACT 1980 SECTION 119**



-  Footpath to be diverted (A - B)
-  Proposed footpath (A - B)
-  Unaffected Footpath
-  Byway

Ordnance Survey MasterMap

Crown Copyright. All rights reserved.  
Suffolk County Council Licence No. 100023395 2023

Scale 1:2500 @ A4

